



NTC-21870

## *Aviation Transport Security Act 2004*

# NTC-21870 - DECLARATION OF SECURITY CONTROLLED AIRPORT AND ESTABLISHMENT OF AIRSIDE AREA - PERTH AIRPORT

I am a Delegate of the Secretary of the Department of Home Affairs (Secretary). Under subsection 28(2) of the *Aviation Transport Security Act 2004* (the Act), I:

**REVOKE** the declaration of Perth Airport as a security controlled airport published in the *Gazette* (C2021G00441 on 16 June 2021); and

**DECLARE** that Perth Airport is a security controlled airport, the boundaries of Perth Airport are shown on the attached maps which form part of this notice; and

**ESTABLISH**, in accordance with section 29 of the Act, an airside area for Perth Airport being that area indicated as the airside area on the attached maps which form part of this notice.

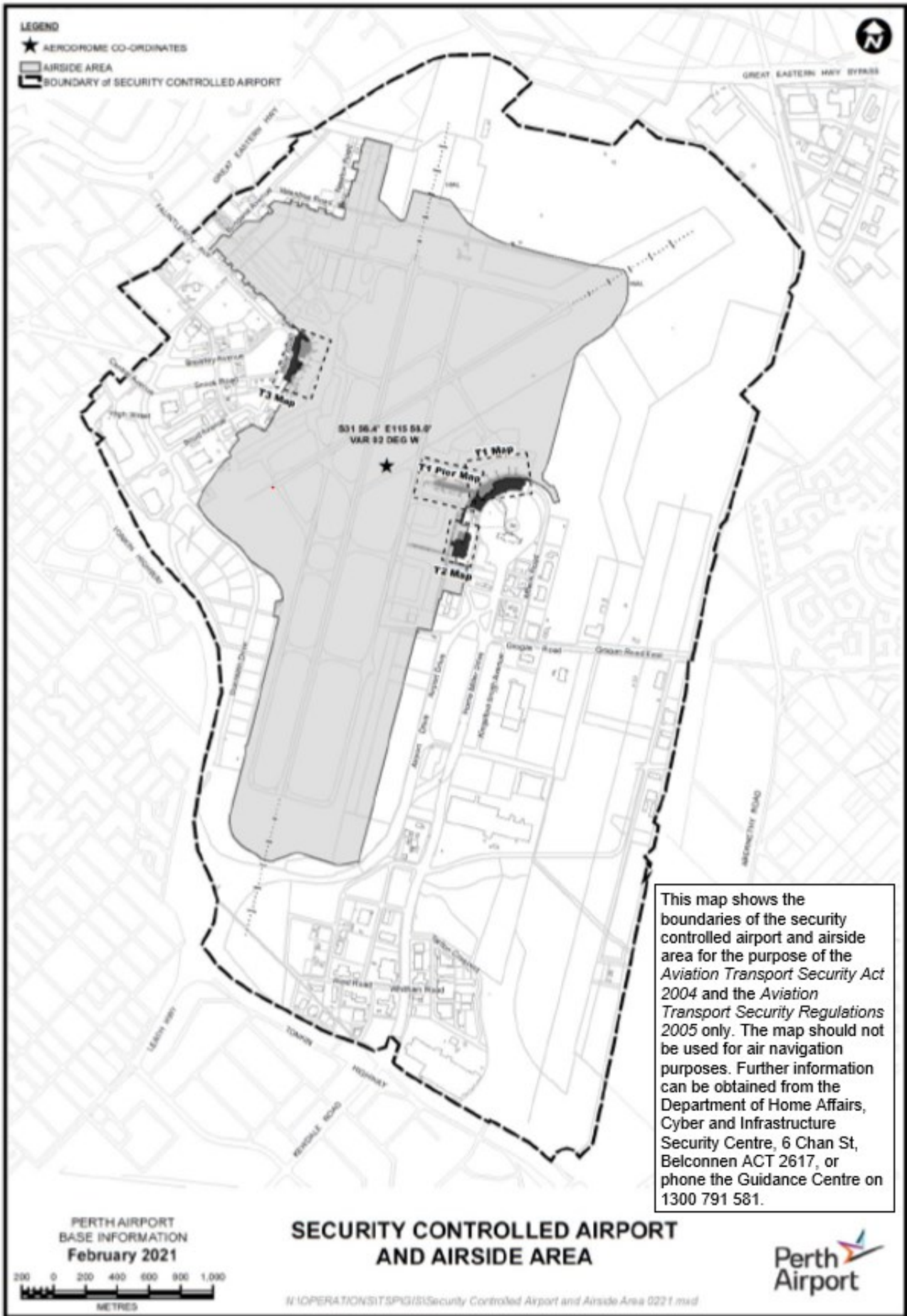
This Notice commences upon publication in the *Gazette*.

Jaran Blethyn  
Assistant Director, Regulatory Compliance  
Cyber and Infrastructure Security Operations  
Delegate of the Secretary of the  
Department of Home Affairs

4 November 2021

Note:

- 1) *Gazette* means the *Commonwealth of Australia Gazette*
- 2) This Notice remains in force until otherwise revoked in writing and upon subsequent publication in the *Gazette*



AERODROME CO-ORDINATES  
S31°56.4 E115°58.0  
VAR 02 DEG W

This map shows the boundaries of the security controlled airport and airside area for the purpose of the *Aviation Transport Security Act 2004* and the *Aviation Transport Security Regulations 2005* only. The map should not be used for air navigation purposes. Further information can be obtained from the Department of Home Affairs, Cyber and Infrastructure Security Centre, 6 Chan St, Belconnen ACT 2617, or phone the Guidance Centre on 1300 791 581.



**Legend**

- AIRSIDE / LANDSIDE BOUNDARY
- AIRSIDE AREA

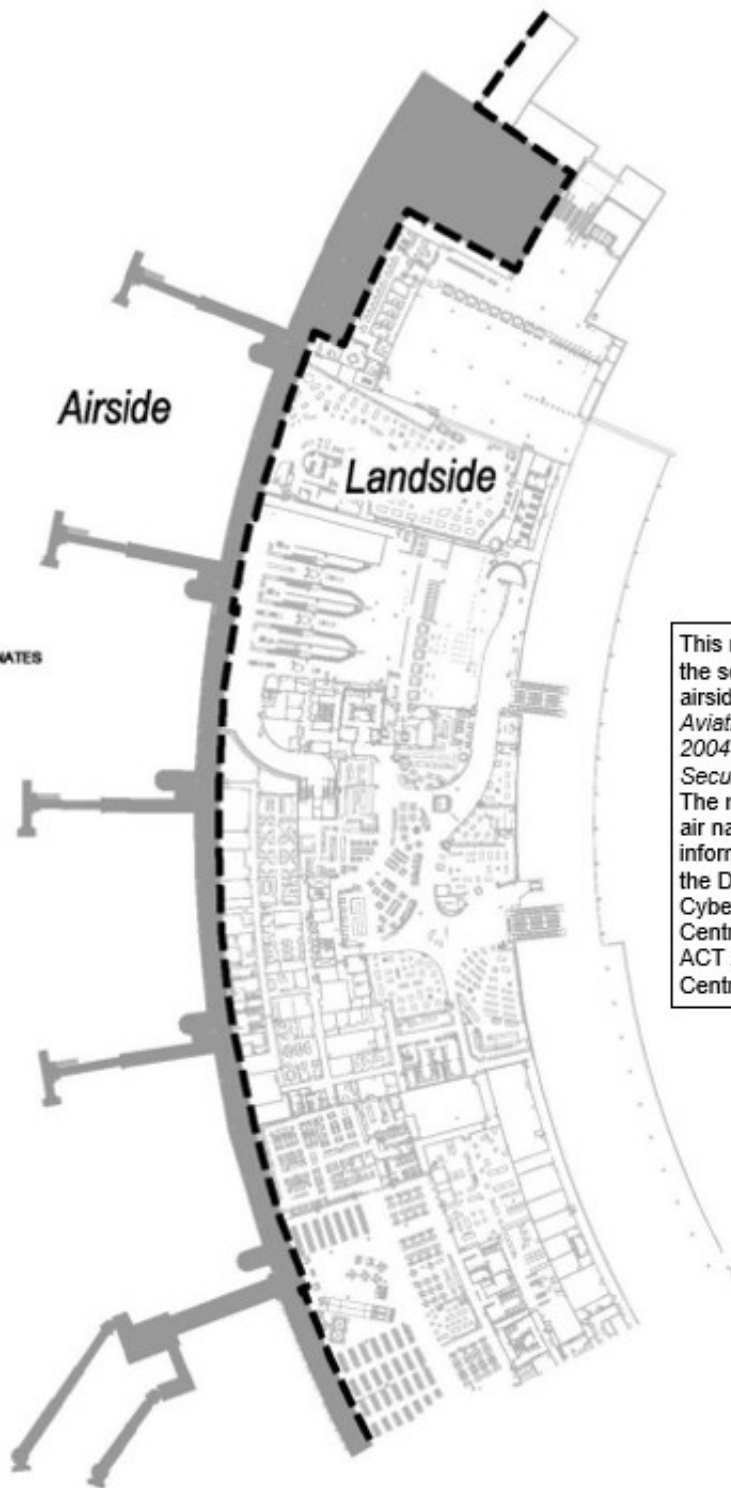
**SECURITY CONTROLLED AIRPORT  
TERMINAL 1 - GROUND FLOOR**

July 2020



Perth Airport



SecurityControlledAirport-T1Gnd0720.dgn



AERODROME CO-ORDINATES  
S31°56.4 E115°58.0  
VAR 02 DEG W

This map shows the boundaries of the security controlled airport and airside area for the purpose of the *Aviation Transport Security Act 2004* and the *Aviation Transport Security Regulations 2005* only. The map should not be used for air navigation purposes. Further information can be obtained from the Department of Home Affairs, Cyber and Infrastructure Security Centre, 6 Chan St, Belconnen ACT 2617, or phone the Guidance Centre on 1300 791 581.

**LEGEND**

-  AIRSIDE / LANDSIDE BOUNDARY
-  AIRSIDE AREA

**SECURITY CONTROLLED AIRPORT  
TERMINAL 1 - FIRST FLOOR**



December 2015



**PERTH  
AIRPORT**



**LEGEND**

-  AIRSIDE / LANDSIDE BOUNDARY
-  AIRSIDE AREA




Airside

Landside

This map shows the boundaries of the security controlled airport and airside area for the purpose of the *Aviation Transport Security Act 2004* and the *Aviation Transport Security Regulations 2005* only. The map should not be used for air navigation purposes. Further information can be obtained from the Department of Home Affairs, Cyber and Infrastructure Security Centre, 6 Chan St, Belconnen ACT 2617, or phone the Guidance Centre on 1300 791 581.

**AERODROME CO-ORDINATES**

S31°56.4 E115°58.0  
VAR 02 DEG W



**SECURITY CONTROLLED AIRPORT  
TERMINAL 1 - SECOND FLOOR**

November 2020



Securitycontrolledterminals - ITBSecond.dgn