

Housing and Development (Precincts for Upgrading Works) (Consolidation) Order

Table of Contents

1

2

THE SCHEDULE Part 1

Legislative History

HOUSING AND DEVELOPMENT ACT (CHAPTER 129, SECTION 65B(1))

HOUSING AND DEVELOPMENT (PRECINCTS FOR UPGRADING WORKS) (CONSOLIDATION) ORDER

O 6

G.N. No. S 198/1997

REVISED EDITION 1998

(15th June 1998)

1. This Order may be cited as the Housing and Development (Precincts for Upgrading Works) (Consolidation) Order.

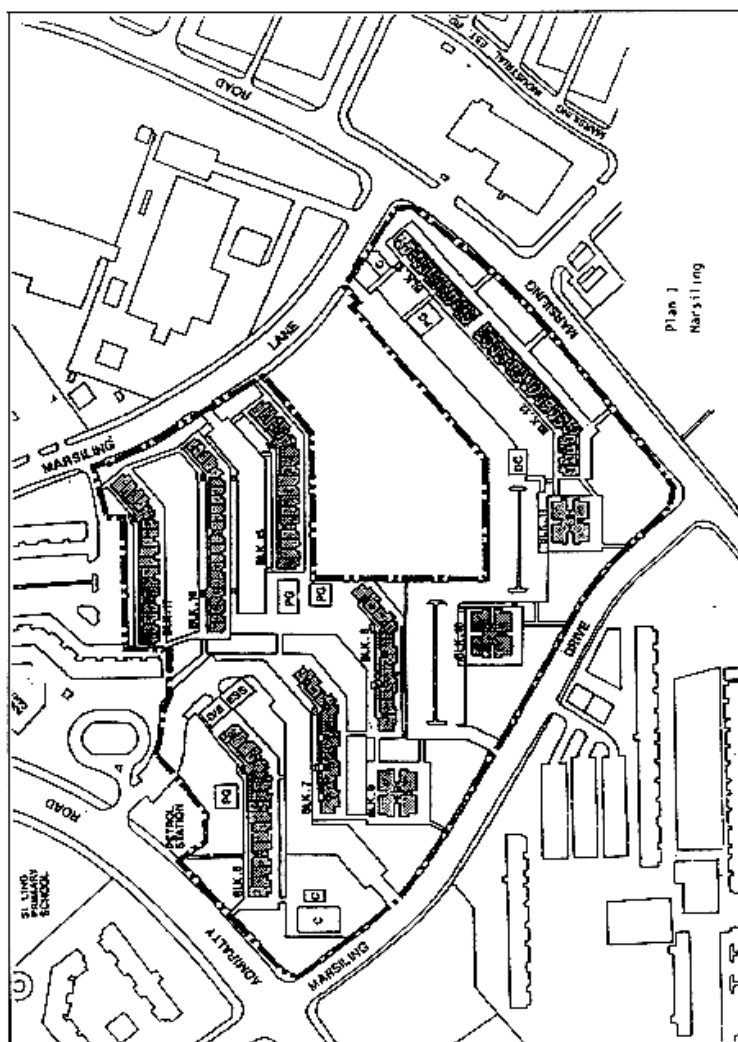
2. The parts of the housing estates of the Board described in the Schedule are hereby declared to be precincts for the purpose of carrying out upgrading works in the precincts.

THE SCHEDULE

PART I

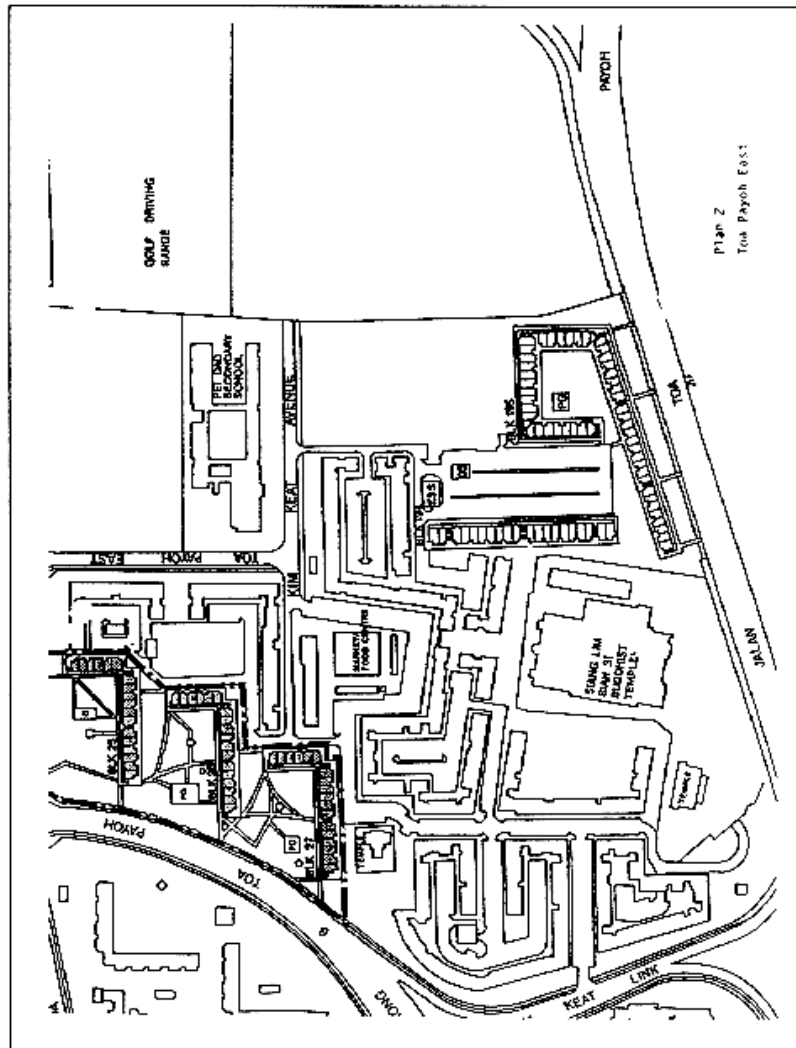
1. All that part of the housing estate of the Board at Marsiling comprised in Lot numbers 881, 882, 883, 884, 893, 901, 897, 892, 886, 1327 (pt) and 1326 in Mukim 13 and on which Apartment Blocks 6 to 13 and 15 to 17 are erected, and which is more particularly delineated in Plan 1.

PLAN 1



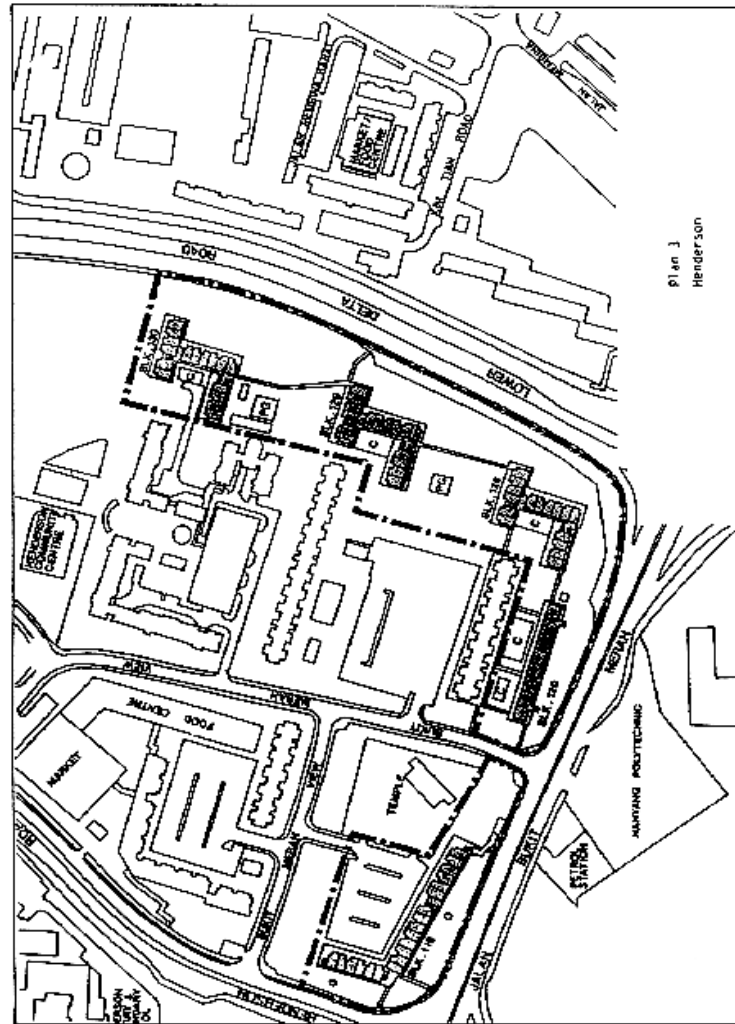
2. All that part of the housing estate of the Board at Toa Payoh East comprised in Lot numbers 3240, 3241 and 3242 in Mukim 17 and on which Apartment Blocks 25 to 27 are erected, and which is more particularly delineated in Plan 2.

PLAN 2



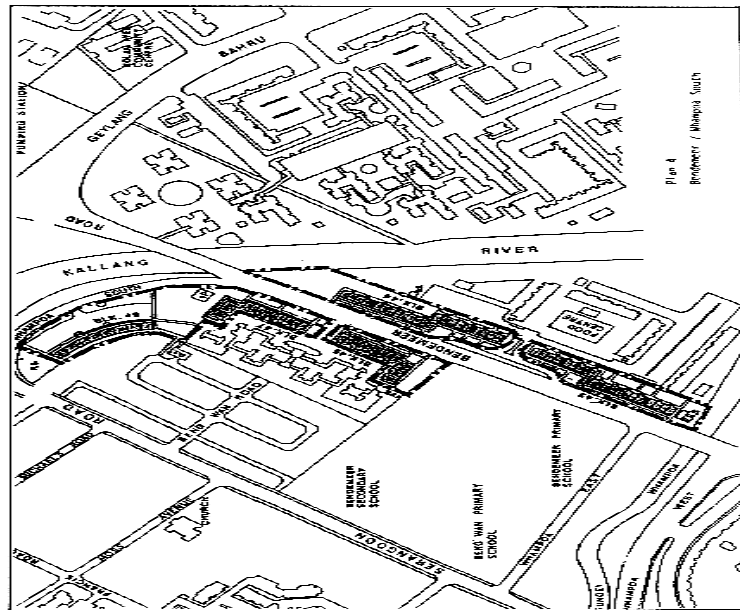
3. All that part of the housing estate of the Board at Henderson comprised in Lot numbers 1613, 917, 916, 915 and 910 in Mukim 1 and on which Apartment Blocks 119, 120, 128 to 130 are erected, and which is more particularly delineated in Plan 3.

PLAN 3



4. All that part of the housing estate of the Board at Bendemeer/Whampoa South comprised in Lot numbers 1297, 1298, 1081, 1073 and 1072 in TS No. 17 and on which Apartment Blocks 43 to 45, 47 and 49 are erected, and which is more particularly delineated in Plan 4.

PLAN 4



15.6.1998

5. All that part of the housing estate of the Board at Ang Mo Kio (Avenue 4) comprised in Lot numbers 6734, 6733, 6953, 8844 (pt) and 6954 in Mukim 18 and on which Apartment Blocks 254 to 258 are erected, and which is more particularly delineated in Plan 5.