

Preservation of Monuments Order 2005

Table of Contents

Enacting Formula

1 Citation and commencement

2 Monuments

THE SCHEDULE

No. S 33

PRESERVATION OF MONUMENTS ACT (CHAPTER 239)

PRESERVATION OF MONUMENTS ORDER 2005

In exercise of the powers conferred by section 8(1) of the Preservation of Monuments Act, the Minister for Information, Communications and the Arts, on the advice of the Preservation of Monuments Board, hereby makes the following Order:

Citation and commencement

1. This Order may be cited as the Preservation of Monuments Order 2005 and shall come into operation on 14th January 2005.

Monuments

2. The monuments specified in are hereby placed under the protection of the Preservation of Monuments Board.

THE SCHEDULE

Description

Location

1. RC Church of St. Joseph

The building known as RC Church of St. Joseph erected on the land known as Lot 464C TS 11 at Victoria Street, Singapore, being within the boundary described as follows:

Commencing at the northern-most corner of the monument of the aforesaid "RC Church of St. Joseph" which point is 31,221.14 metres North and 30,205.71 metres East of the Singapore Land Authority origin of co-ordinates, the boundaries run along successive lines of walls of bearings and distances as follows:

<i>Bearing</i>	<i>Distance in metres</i>
129° 05'	13.60
219° 10'	12.81
128° 50'	22.01
39° 39'	2.08
129° 44'	5.50
219° 16'	3.94
128° 01'	2.20
218° 05'	4.53
128° 54'	10.17
219° 02'	7.43
309° 15'	10.25
218° 44'	4.53
307° 00'	2.25
218° 49'	3.97
309° 09'	5.48
39° 14'	2.11
308° 56'	22.05
218° 56'	12.79
308° 49'	13.52
38° 57'	12.78
308° 39'	6.40
353° 40'	8.47
39° 08'	8.51
84° 24'	8.41
129° 17'	6.40

38° 59'


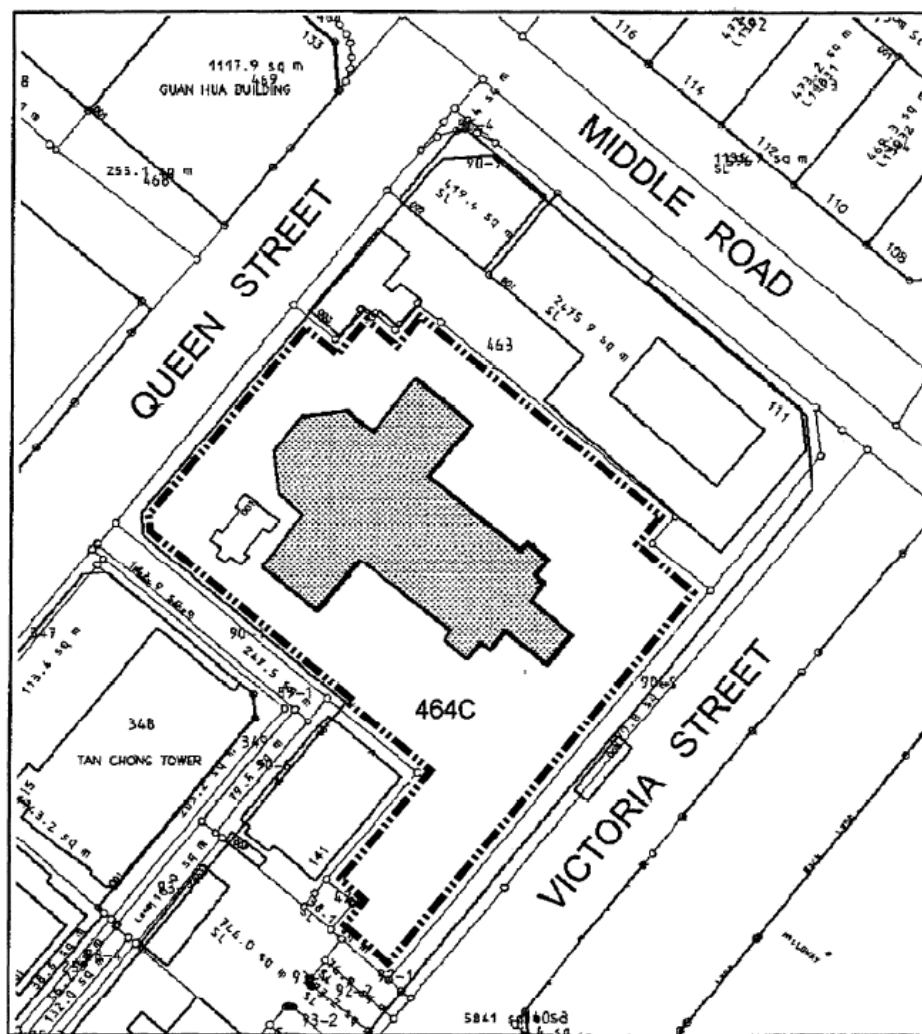
12.78

to the point of commencement, and more particularly delineated in Plan 1.

The boundaries of “RC Church of St. Joseph” are more particularly delineated and edged pink on the Preservation of Monuments Board Survey Plan No. CSJ/1/04/001 filed in the office of the Preservation of Monuments Board.

PLAN 1

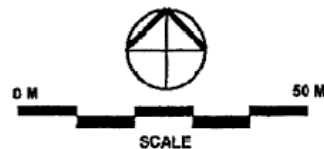
RC CHURCH OF ST. JOSEPH



NATIONAL MONUMENT



**BOUNDARY OF
NATIONAL MONUMENT**



Description

2. Church of Our Lady of Lourdes

Location

The building known as Church of Our Lady of Lourdes erected on the land known as Lot 613 MK 13 at Ophir Road, Singapore, being within the boundary described as follows:

Commencing at the northern-most corner of the monument of the aforesaid "Church of Our Lady of Lourdes" which point is 31,742.58 metres North and 30,542.99 metres East

of the Singapore Land Authority origin of co-ordinates, the boundaries run along successive lines of walls of bearings and distances as follows:

<i>Bearing</i>	<i>Distance in metres</i>
135° 19'	7.34
225° 47'	3.02
161° 53'	0.74
194° 03'	3.72
196° 14'	4.38
225° 04'	25.30
315° 19'	5.65
225° 31'	5.16
314° 51'	5.64
45° 02'	5.18
315° 05'	5.65
45° 18'	25.38
74° 40'	4.33
77° 01'	3.73
104° 58'	0.91
44° 42'	2.94

to the point of commencement, and more particularly delineated in Plan 2.

The boundaries of “Church of Our Lady of Lourdes” are more particularly delineated and edged pink on the Preservation of Monuments Board Survey Plan No. CLL/1/04/001 filed in the office of the Preservation of Monuments Board.

PLAN 2

CHURCH OF OUR LADY OF LOURDES