

# **Preservation of Monuments Order 2003**

## **Table of Contents**

### **Enacting Formula**

#### **1 Citation and commencement**

#### **2 Monuments**

### **THE SCHEDULE**

**No. S 60**

## **PRESERVATION OF MONUMENTS ACT (CHAPTER 239)**

### **PRESERVATION OF MONUMENTS ORDER 2003**

In exercise of the powers conferred by section 8(1) of the Preservation of Monuments Act, Mr David Lim Tik En, Senior Minister of State, charged with the responsibility of the Minister for Information, Communications and the Arts, on the advice of the Preservation of Monuments Board, hereby makes the following Order:

#### **Citation and commencement**

**1.** This Order may be cited as the Preservation of Monuments Order 2003 and shall come into operation on 10th February 2003.

#### **Monuments**

**2.** The monuments specified in the Schedule are hereby placed under the protection of the Preservation of Monuments Board.

### **THE SCHEDULE**

- | <i>Description</i> | <i>Location</i>                                                                                                                                                          |
|--------------------|--------------------------------------------------------------------------------------------------------------------------------------------------------------------------|
| 1. Cathay Building | The building known as Cathay Building erected on the land known as part Lots 483 and 487 TS 19 at Handy Road, Singapore, being within the boundary described as follows: |

Commencing at the northern-most corner of the monument of the aforesaid “Cathay Building” which point is 31,295.76 metres North and 29,633.72 metres East of the Singapore Land Authority origin of co-ordinates, the boundaries run along successive lines of walls of bearings and distances as follows:


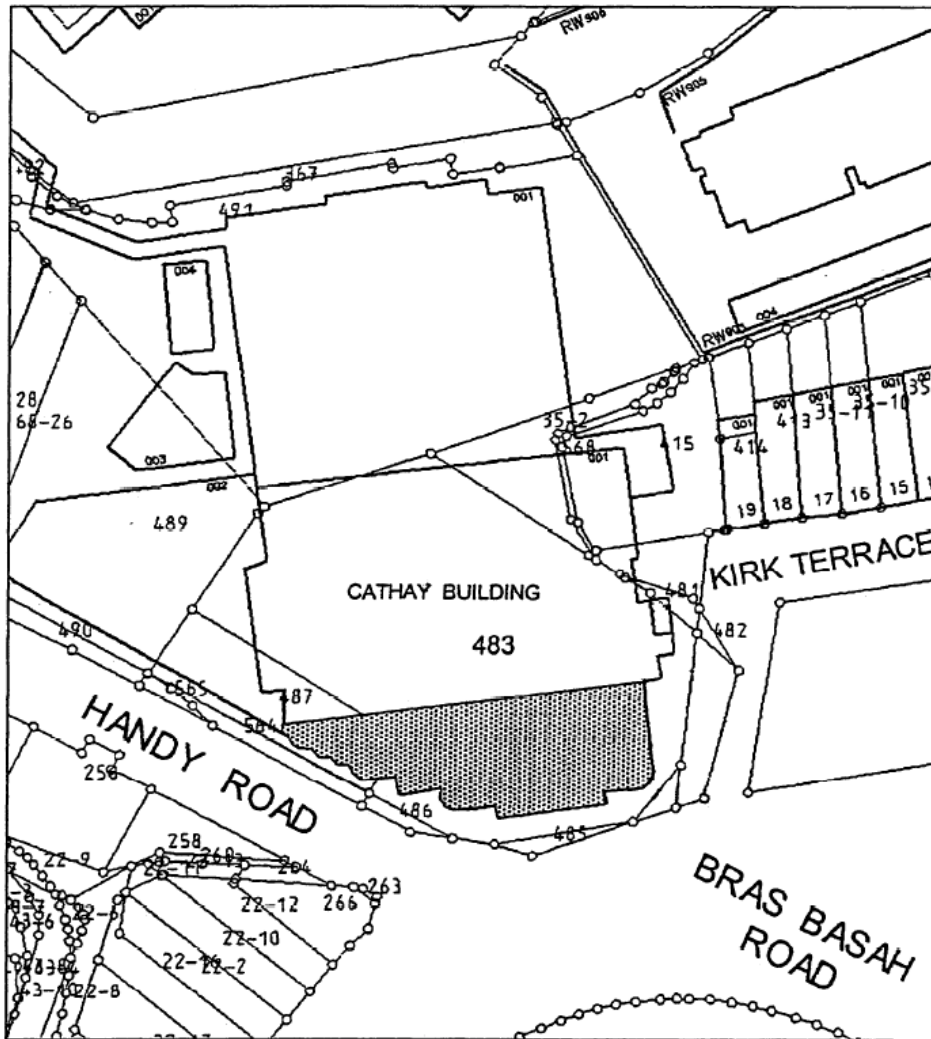
<i>Bearing</i>	<i>Distance in metres</i>
170° 08'	12.31
223° 54'	2.51
260° 19'	4.32
170° 19'	1.88
260° 11'	15.15
350° 25'	1.89
260° 25'	4.60
299° 09'	2.36
346° 46'	1.55
260° 24'	5.93
350° 24'	2.65
260° 10'	3.98
298° 10'	4.91
290° 55'	2.81
291° 32'	3.83
330° 57'	0.83
350° 43'	0.81
80° 12'	47.79,

to the point of commencement, and more particularly delineated in Plan 1.

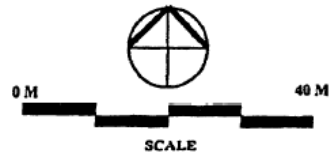
The boundaries of “Cathay Building” are more particularly delineated and edged pink on the Preservation of Monuments Board Survey Plan No. CB/1/02/001 filed in the office of the Preservation of Monuments Board.

PLAN 1

## CATHAY BUILDING



**NATIONAL MONUMENT**



### *Description*

2. Church of Sts. Peter and Paul

### *Location*

The building known as Church of Sts. Peter and Paul erected on the land known as Lot 459X TS 11 at Queen Street, Singapore, being within the boundary described as follows:

Commencing at the northern-most corner of the monument of the aforesaid "Church of Sts. Peter and Paul" which point is 31,160.91 metres North and 29,989.75 metres East of the

Singapore Land Authority origin of co-ordinates, the boundaries run along successive lines of walls of bearings and distances as follows:

<i>Bearing</i>	<i>Distance in metres</i>
130° 44'	3.2
43° 54'	0.55
129° 44'	0.43
41° 58'	0.45
130° 50'	2.56
132° 00'	5.43
131° 46'	2.61
219° 24'	0.44
132° 35'	0.44
222° 43'	0.96
309° 31'	0.44
221° 33'	4.52
131° 21'	3.29
44° 41'	0.43
131° 34'	18.36
41° 34'	0.32
131° 27'	7.12
221° 13'	0.64
131° 13'	0.16
41° 13'	0.33
133° 06'	0.97
218° 14'	0.44
131° 28'	4.94
221° 21'	12.51
311° 11'	4.94
221° 34'	0.43
311° 23'	0.93
39° 41'	0.38