

Financing the Regional Activity Centers (RACs)

A map of the Northwest Pacific region, including parts of Russia, China, Korea, and Japan. A large black rectangle highlights the area from approximately 120°E to 150°E and 35°N to 55°N. Within this rectangle, several locations are marked with black dots and labeled: Vladivostok (Russia), Pyeongyang (D.P.R. Korea), Seoul (Republic of Korea), Taejeon (Republic of Korea), Busan (Republic of Korea), Toyama (Japan), and Tokyo (Japan). Outside the rectangle, Beijing (P.R. China) and Shanghai (P.R. China) are also marked. The map includes latitude and longitude lines, with labels for 120°, 130°, 140°, 150° longitude and 40°, 50° latitude.

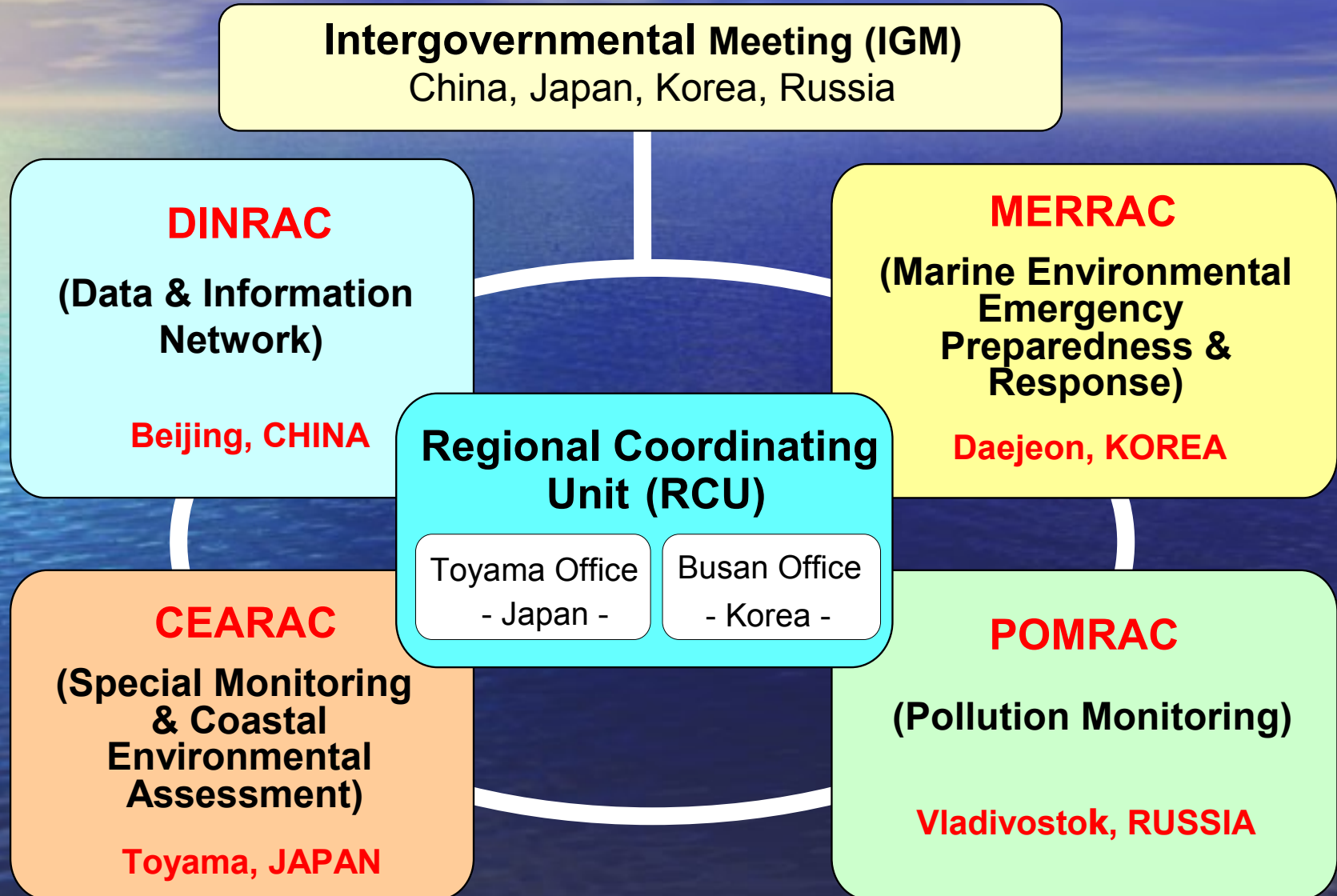
Alexander TKALIN

Coordinator, Northwest Pacific Action Plan (NOWPAP)

NOWPAP: short history

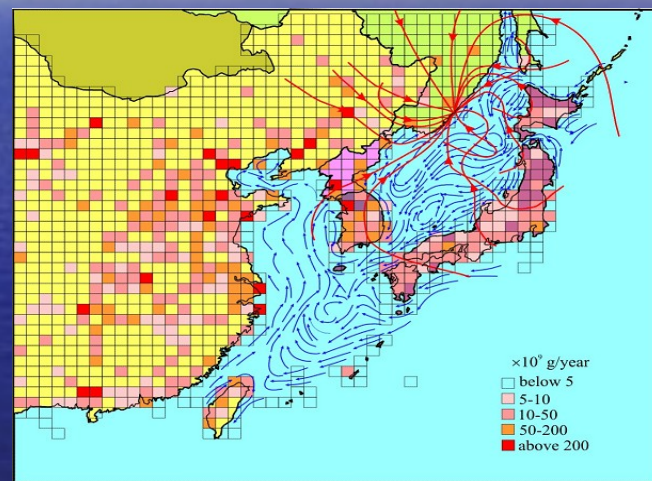
- **NOWPAP was adopted in 1994 by four member states (China, Japan, Korea and Russia) and coordinated by UNEP HQ until 2005**
- **In 2005, the Regional Coordinating Unit was established (co-hosted by Japan and Korea)**
- **Four RACs were established during 2000-2002 (one RAC in each member country)**
- **Most NOWPAP activities are implemented by (or through) RACs**

There are four Regional Activity Centers (RACs), one in each NOWPAP country

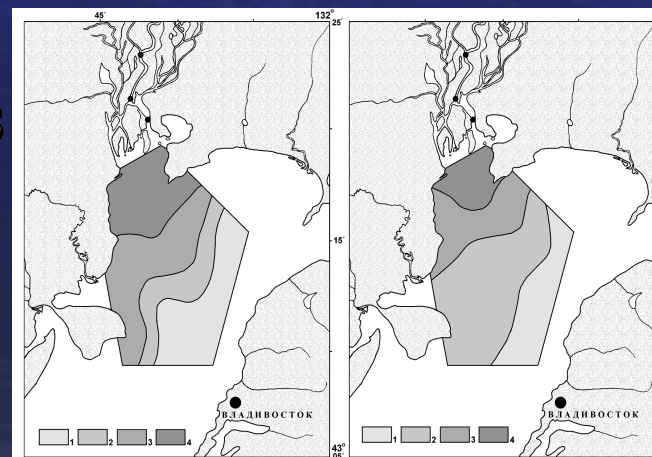


Projects implemented by POMRAC

WG 1 : monitoring of atmospheric deposition of contaminants: National Reports were prepared in 2005 and Regional Overview will be ready in 2006



WG 2 : monitoring of river and direct inputs of contaminants into the marine and coastal environment: National Reports in 2005 and Overview in 2006

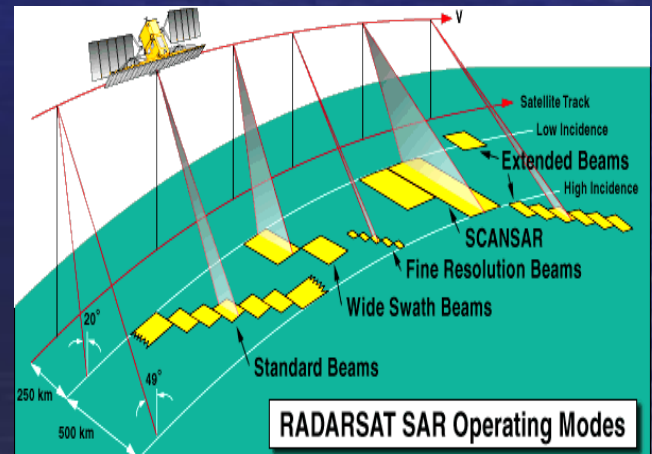


Projects implemented by CEARAC

WG 3 : monitoring and assessment of Harmful Algal Blooms (HAB): National Reports and Regional Overview were prepared in 2005



WG 4 : applications of Remote Sensing for marine and coastal environment monitoring: National Reports and Regional Overview were prepared in 2005



Projects implemented by MERRAC

1. **Oil Spill Prediction Model (led by Korea)**
2. **Coastal Environmental Sensitivity Mapping (led by Japan)**

3. **Recommendations on Dispersants Application during Oil Spills (led by Russia)**

4. **Shoreline Clean-up after Oil Spills (led by China)**



- **NOWPAP countries have agreed on the Regional Oil Spill Contingency Plan and signed the Memorandum of Understanding for this Plan in 2004-2005**

Projects implemented by DINRAC

- **Database of Institutions on Coastal and Marine Environment**
- **Database of Experts on Coastal and Marine Environment**
- **National Reports on Data and Information Networks**
- **NOWPAP Policy on Data and Information Sharing**

NOWPAP DINRAC

Tel: 86-10-84640869

Fax: 86-10-84630849

dinrac@zhb.gov.cn

<http://dinrac.nowpap.org>

Site Map

Feedback

Search in the Web:

Search

North West Pacific Action Plan

Data and Information Network Regional Activity Center



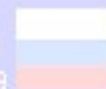
China



Japan



Korea



Russia

NOWPAP financing: general

- **Trust Fund contributions by member states**
 - US\$315,000 annually
- **Support to RCU (for salaries only, 2004-2005)**
 - US\$540,000 from Japan
 - US\$430,000 from Korea
- **Support to RACs by host countries**
 - up to about US\$125,000 annually
- **Support to specific projects (e.g., marine litter)**

预览已结束，完整报告链接和二维码如下：

https://www.yunbaogao.cn/report/index/report?reportId=5_14963

