

## **Implementation of the Asia-Pacific 5 Year Plan of Action Space and GIS Applications for DRR and SD, 2012-2017**

**2 - 6 September 2013, Cook Islands**

**Tae Hyung KIM**  
**ICT and Disaster Risk Reduction Division (IDD)**  
**UNESCAP**

## **Contents**

1. Background
2. Resolution 69/11
3. Information Sharing
4. Rapid Urbanization
5. Draft Implementation Plan
6. Way forward

## Objectives

1. Growing awareness on the importance of space and GIS applications for DRR and SD in the region
2. Many developing countries face challenges in capacity in applications of space technology and GIS for DRR and SD
3. Systematic implementation required for effective capacity building and regional cooperation

## Resolution 69/11

- Harmonize upcoming space based programmes
- Encourage the use of GIS for DRR and SD among Member States.
- Strengthened sharing of Information and data among regional stakeholders

### **5 Year Implementation Plan**

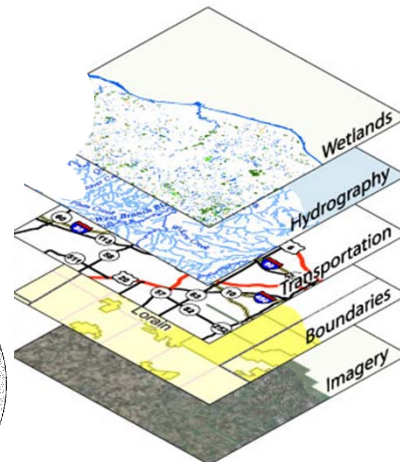
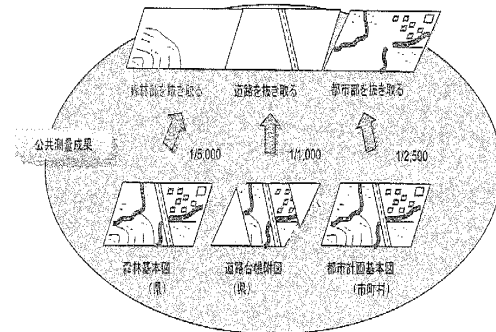
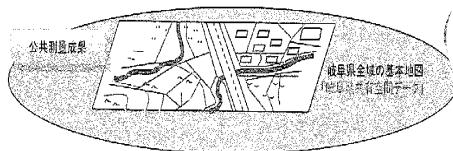


## Draft Implementation Plan

1. Mapping of on-going initiatives and future plan for synergy and avoid of overlapping / Assessment
2. Identify needs and challenges in the region
  - Application of space and GIS for DRR in context of rapid urbanization
3. Promote information sharing through regional cooperative mechanisms
  - Metadata request, collection, standardization, catalogue distribution, actual data acquisition
4. Pilot projects and capacity building programmes



## Integrated GIS



<http://ohiodnr.com/tabid/23434/Default.aspx>



## Plans

1. ICC Meeting and Senior Decision Makers meeting in Oct 2013
  - Presentation of the draft of implementation plan for adoption
2. Report the progress of 5 year plan of action to the Committee in Nov 2013
3. Implementation of the plan for 2013-2017
4. Mid-term review in 2015
5. Evaluation



**Thank You for Your Attention**

预览已结束，完整报告链接和二维码如下：

[https://www.yunbaogao.cn/report/index/reportId=5\\_6808](https://www.yunbaogao.cn/report/index/reportId=5_6808)

