



Geo-referenced Information and Application @

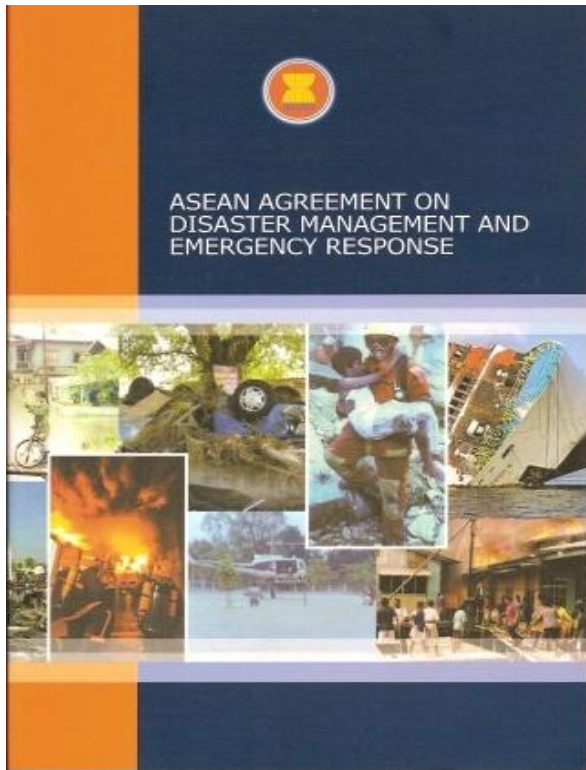
Presented at :
Regional Workshop on Geo-referenced Disaster Risk Management Information System
for South-East and East Asia, and the Pacific
Bangkok 20-22 February 2013

AHA CENTRE

ASEAN Coordinating Centre for
Humanitarian Assistance on
Disaster Management



A LOT OF EFFORT HAS BEEN MADE BY ASEAN IN ESTABLISHING ASEAN COORDINATING CENTRE FOR HUMANITARIAN ASSISTANCE ON DISASTER MANAGEMENT (AHA CENTRE) AS THE OPERATIONAL ENGINE OF AADMER



The AHA Centre shall be established for the purpose of facilitating co-operation and co-ordination among the parties, and with relevant United Nations and international organizations, in promoting regional collaboration (AADMER article 20.1)



The AHA Centre shall work on the basis that the Party will act first to manage and respond to disasters. In the event that the Party requires assistance to cope with such situation, in addition to direct request to any Assisting Entity, it may seek assistance from the AHA centre to facilitate such request (AADMER article 20.2)



AT THE 19TH OF ASEAN SUMMIT, WITNESSED BY ALL OF ASEAN HEAD OF STATES, THE AGREEMENT ON THE ESTABLISHMENT OF AHA CENTRE WAS SIGNED BY ASEAN FOREIGN MINISTERS ON 17 NOVEMBER 2011, IN BALI INDONESIA



**AGREEMENT ON THE ESTABLISHMENT OF THE
ASEAN CO-ORDINATING CENTRE FOR HUMANITARIAN
ASSISTANCE ON DISASTER MANAGEMENT**

Done at Bali, Indonesia, this Seventeenth Day of November in the Year Two Thousand and Eleven, in a single original copy in the English Language.

For Brunei Darussalam:


PEHIN DATO LIM JOCK SENG
Minister of Foreign Affairs and Trade II

For the Kingdom of Cambodia:


HOR NAMHONG
Deputy Prime Minister and Minister of Foreign Affairs and International Cooperation

For the Republic of Indonesia:


DR. R. M. MARTY M. NATALEGAWA
Minister for Foreign Affairs


For the Lao People's Democratic Republic:


DR. THONGLOUN SISOULITH
Deputy Prime Minister and Minister of Foreign Affairs

For Malaysia:


DATUK SRI ANEFAH BIN HAJI AMAN
Minister of Foreign Affairs

For the Republic of the Union of Myanmar:


U WUNNA MAUNG LWIN
Minister for Foreign Affairs

For the Republic of the Philippines:


ALBERT F. DEL ROSARIO
Secretary of Foreign Affairs

For the Republic of Singapore:


K SHANMUGAM
Minister for Foreign Affairs and Minister for Law


For the Kingdom of Thailand:


DR. SURAPONG TOVICHAKCHAIKUL
Minister of Foreign Affairs

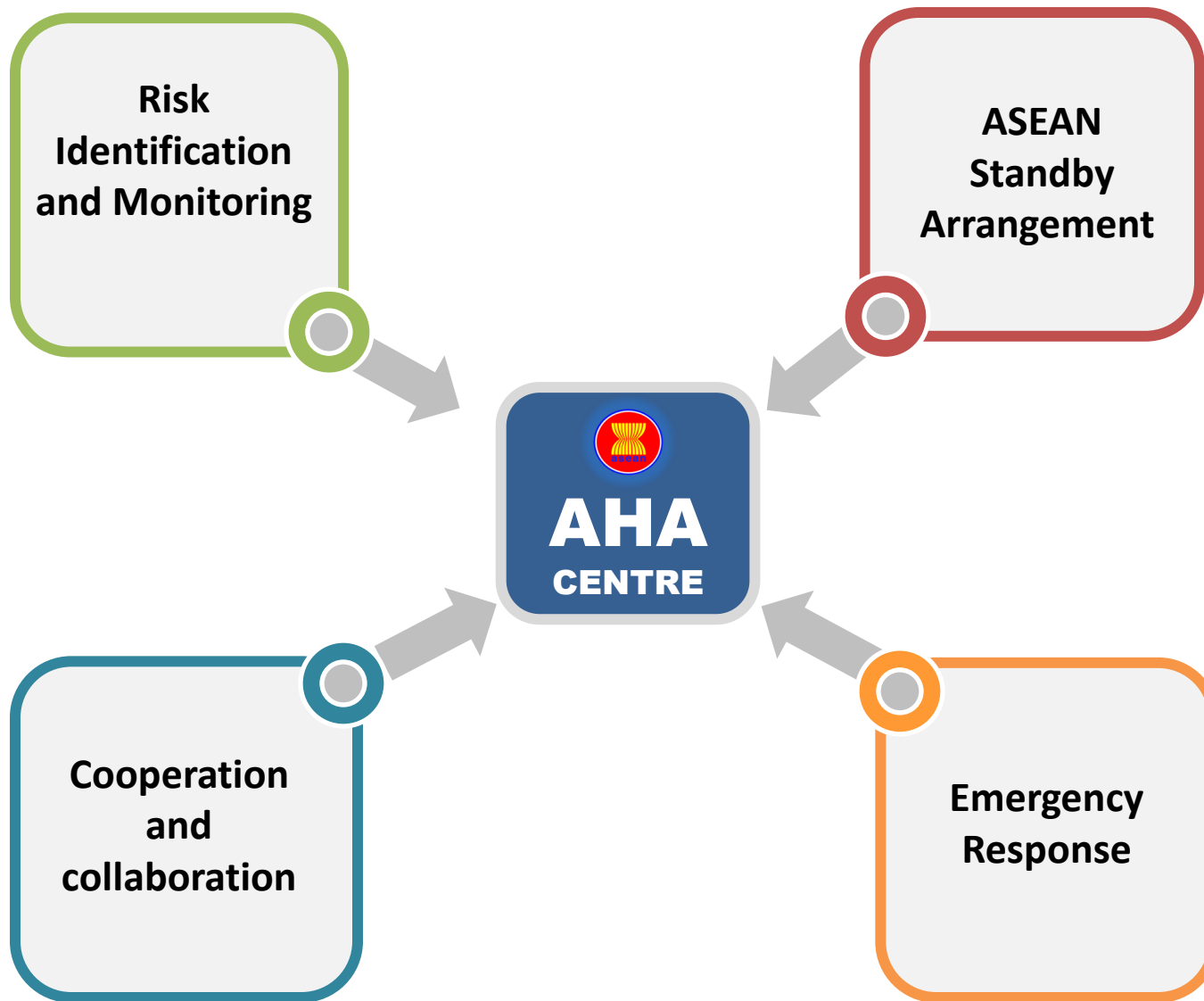
For the Socialist Republic of Viet Nam:


PHAM BINH MINH
Minister of Foreign Affairs





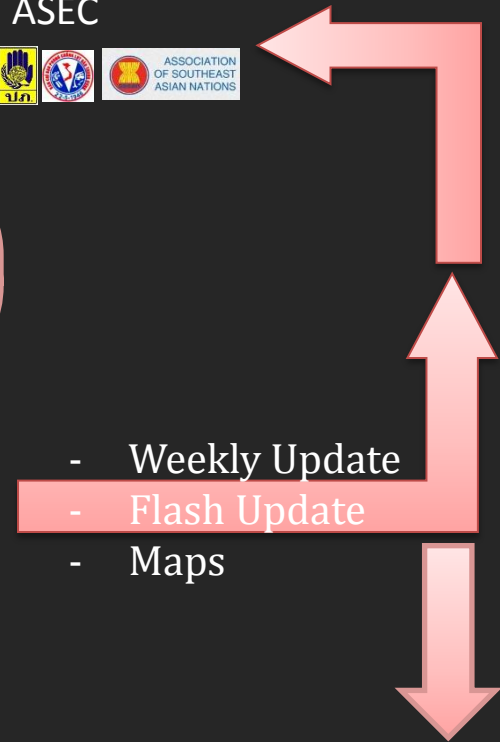
THE FUNCTIONS OF THE AHA CENTRE IN GENERAL ARE MANAGING INFORMATION/DATA, FACILITATING RESOURCES MOBILIZATION AND COOPERATION AND COORDINATION AMONG RELEVANT PARTIES



Risk Identification & Monitoring



ASEAN National Disaster Management Offices (NDMO), ASEC



- Weekly Update
 - Flash Update
 - Maps
-
- Email - Dialogue Partner
 - Distribution - APG
 - List - Int. Org

Information



Public Information



ASEAN Disaster Info network
<http://adinet.ahacentre.org>

Govt. Press Release



Met. Agencies
Warning Centres



Int. Org./NGO



ASEAN Disaster Information Network (ADInet) provides regional disaster monitoring overview on a daily basis which can be accessed through <http://adinet.ahacentre.org>

ASEAN Disaster Info network

<http://adinet.ahacentre.org>

[HOME](#) [REPORTS](#) [SUBMIT A REPORT](#) [CONTACT US](#)

ADInet is an interactive community based, your contribution is invaluable..



- Manually input every day by AHA Centre to record and provide online reporting on disaster in the region
- Web based Open Source System
- Allow simple location map of disaster
- Ability to integrate official source of information, photos, videos, and news
- Can be expanded to be a community based network

<http://adinet.ahacentre.org>

[HOME](#) [REPORTS](#) [SUBMIT A REPORT](#) [CONTACT US](#)

Indonesia, Flood hits several areas in Banten Province [EJN]

VERIFIED

21:03 Jan 9 2013 Banten

Flood



1. View Video 2. View Video

Description

Due to the heavy rain, Ciujung river with other rivers such as: Ciliman, Cilember, and Cidurian were overflowed causing several areas in the Province of Banten was flooded, including major toll road that connect Jakarta to Merak, port of ferry that connect Java and Sumatera. The areas affected were:

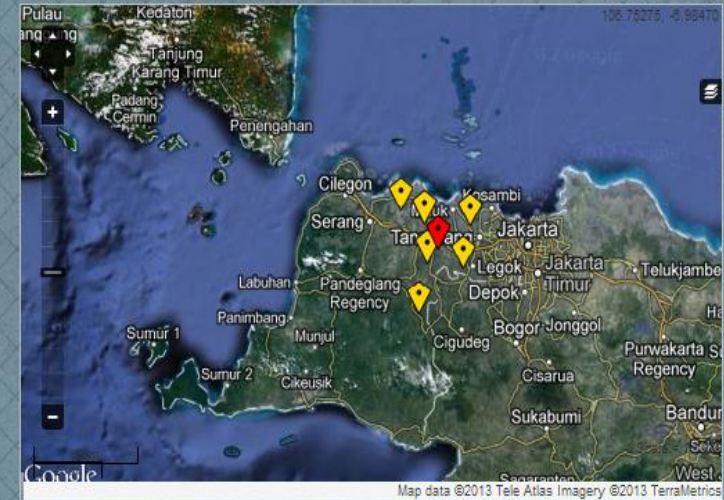
- District: Tangerang
Sub-district: Kresek, Jayanti, Solear, Gunung Kaler, and Tiga Raksa

- District: Serang
13 sub-districts including: Kasemen, Kota Serang

- District: Pandeglang
41 sub-districts including:

- District: Lebak
13 sub-districts including: Cibadak, Cibeber, Sajira, Rangkasbitung, Kalanganyar, Cimarga, Wanasalam, Banjarsari, Patia, Saketi, Sukaresmi, Gunungkencana, Lebak Gedong

This event caused impacts as follow:



Additional Reports

Indonesia, Flood hit Pandeglang, Banten

16:00 Nov 17, 2012

Pandeglang, 4.98 Kms

Indonesia, Waterspout lunge SERANG, JAVA

11:03 Jan 30, 2012

serang, 7.95 Kms

预览已结束，完整报告链接和二维码如下：

https://www.yunbaogao.cn/report/index/report?reportId=5_7135

