



*Outcome of the Needs
assessment
questionnaire survey
and finalization of the
needs assessment
survey report by
ESCAP*

Nitin Kumar Tripathi, PhD
IDD Consultant, ESCAP
Coordinator, Remote Sensing and GIS FoS,
Asian Institute of Technology
Thailand nitinkt@ait.asia

Content

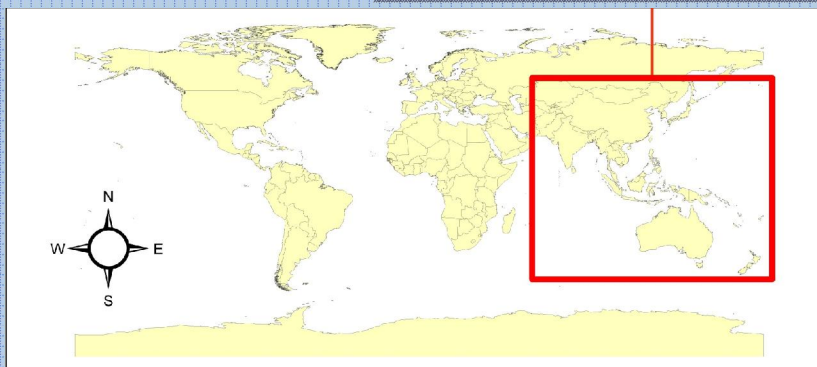
- High risk countries
- Types of major disaster in High risk countries
- Survey methodology
- Outcome on Geospatial and Statistical Data related to DRM
 - Existing Database
 - Needs
- Outcome on System/ Organisations involved in DRM
 - Existing organisations
 - Needs

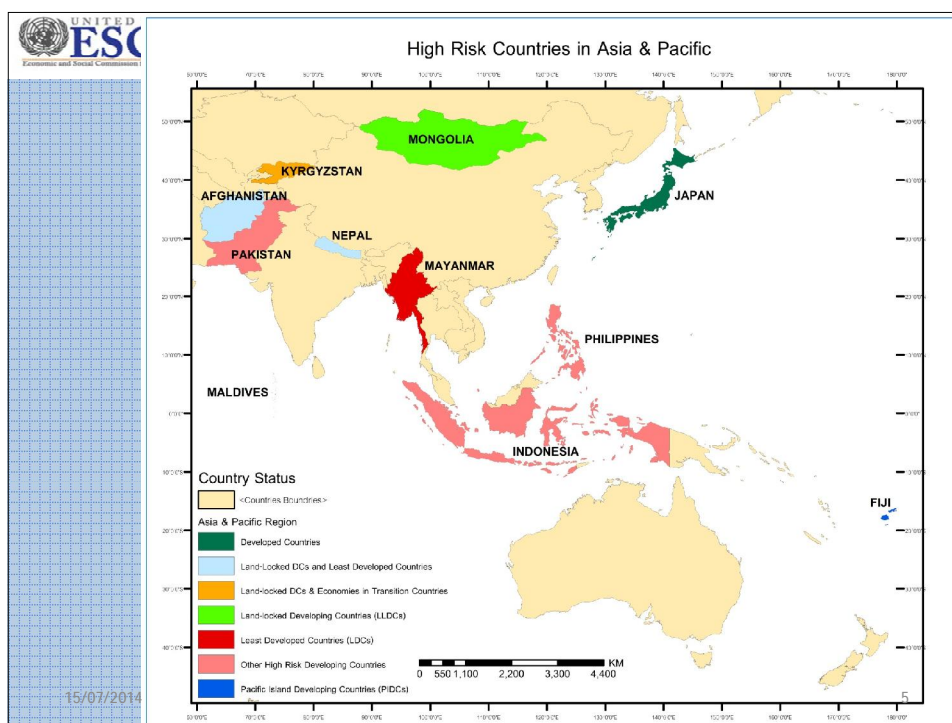
UNESCAP High Priority or Countries with Special Needs

UNESCAP has identified few countries as the high priority or countries with special needs (CSN) for technical cooperation and classified them based on their physical setting and development status. The classification is

- Least Developed Countries (LDCs)
- Land-locked Developing Countries (LLDCs)
- Pacific Island Developing Countries (PIDCs)
- Economies in Transition

Asia and Pacific Region



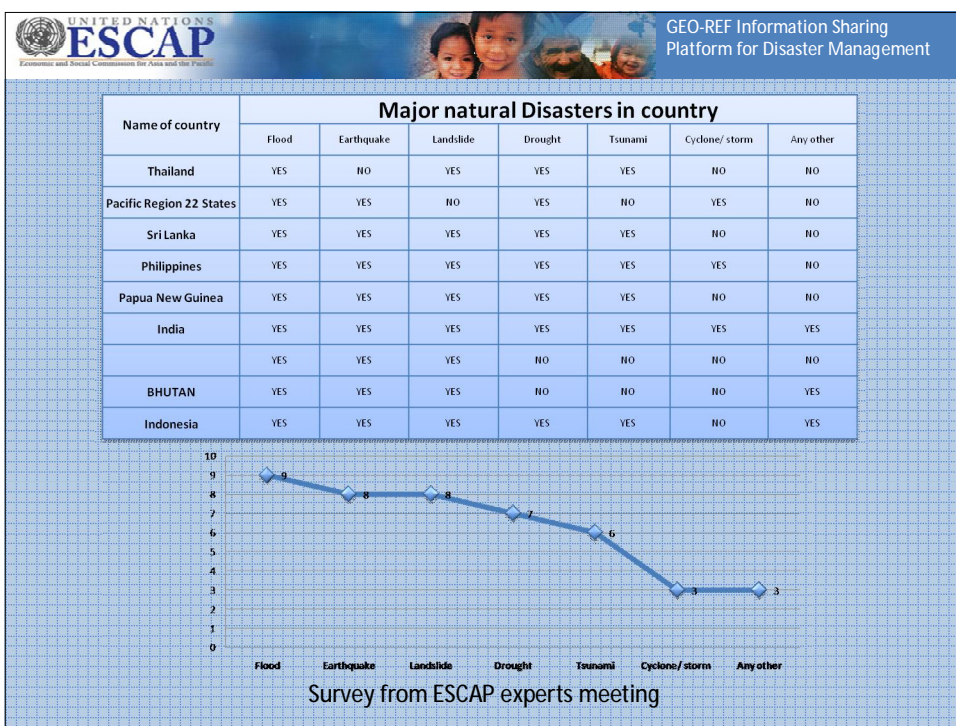


UNITED NATIONS ESCAP
Economic and Social Commission for Asia and the Pacific

GEO-REF Information Sharing Platform for Disaster Management

Major disasters in representative countries

Category	Country	Major Disasters
<i>Least Developed Countries (LDCs)</i>	Maldives	Earthquake, Tsunami, Storm
	Myanmar	Cyclone (2010), Flood, Drought, Earthquake
<i>Land-locked Developing Countries (LLDCs)</i>	Mongolia	Drought, Storm, Extreme Temperature
	Kyrgyzstan	Drought, Earthquake, Flash Floods, landslides
<i>Land-locked Developing Countries (LLDCs) and Least Developed Countries (LDCs)</i>	Afghanistan	Earthquake, Drought,
	Nepal	Floods, Landslides, Drought,
<i>Pacific Island Developing Countries (PIDsCs)</i>	Fiji	Earthquake
<i>Other High Risk Developing Countries</i>	Indonesia,	Earthquake, Tsunami, Landslide, Mudslide, Forest Fire, Volcano
	Philippines	Cyclone, Coastal Flooding, Volcano
	Pakistan,	Drought, Earthquake and Flood
<i>Developed Country (high risk)</i>	Japan	Earthquake and tsunami




UNITED NATIONS
ESCAP
Economic and Social Commission for Asia and the Pacific

GEO-REF Information Sharing
Platform for Disaster Management

Status of geospatial and statistical data availability

Category	Country	Satellite Data	Digital Maps	Statistical Data
<i>Least Developed Countries (LDCs)</i>	Maldives	N	N	Y
	Myanmar	N	N	Y
<i>Land-locked Developing Countries (LLDCs)</i>	Mongolia	N	N	Y
	Kyrgyzstan	N	N	Y
<i>Land-locked Developing Countries (LLDCs) and Least Developed Countries (LDCs)</i>	Afghanistan	N	N	N
	Nepal	N	N	Y
<i>Pacific Island Developing Countries (PIDCs)</i>	Fiji	N	N	Y
<i>Other High Risk Developing Countries</i>	Indonesia,	N	Y	Y
	Philippines	N	Y	Y
	Pakistan,	N	N	Y
<i>Developed Country (high risk)</i>	Japan	Y	Y	Y

Where,
N: Not available from National Governmental Agency/ Organisation
Y: Available from National Governmental Agency/ Organisation

 <div>GEO-REF Information Sharing Platform for Disaster Management</div>		
Name of country	Name of the Main Mapping Organizations	Remote Sensing/ Space Agency
Thailand	Royal Thai Survey Department (Topographic maps), Department of Civil works and Town & City Planning, Land Development Department, GISTDA (Satellite Image maps)	GISTDA
Pacific Region 22 States	SPL-SOPAC the only one for the region	SPC-SOPAC
Sri Lanka	Survey Department of Sri Lanka, Usan Derelgment Authority	-
Philippines	National Mapping & Response Information Authority (NAMRIA) under the department of the Environment & Natural Response	NAMRIA
Papua New Guinea	Surveyor General of Papua & Guinea, Natural Land task force	Recently created " Space Department" under Prime Minister Office
India	survey of India, Forest Survey of India, Department of Space, MBSSLUP, G.S.I, NATMO	National Remote Sensing Center, ISRO, Dept. of Space, Govt. of India
Nepal	Department of Survey	ICIMOD/SERVIR/NASA Program
Bhutan	National Land Commission, Department of Geology & Mines	National Land Commission
Indonesia	BAKOSURTANAL	LAPAN
Bangladesh, Cambodia, China, Iran, Kazakhstan, Kyrgyzstan, Lao, Malaysia, Myanmar, Mongolia, Nepal, Pakistan, Korea, Russia, Samoa, Tajikistan, Viet Nam		

Survey from ESCAP Experts meeting

 <div>GEO-REF Information Sharing Platform for Disaster Management</div>	
Name of country	Name of Governmental Organizations involved in Disaster
Thailand	Department of Disaster Prevention and mitigation, Royal Irrigation Department, Water Resource Department, GISTDA, Disaster Warning Center (ICT)
Pacific Region 22 States	-
Sri Lanka	Disaster Management Center/ Ministry of Disaster Management, Metrological Department, Department of Social Sciences

预览已结束，完整报告链接和二维码如下：

https://www.yunbaogao.cn/report/index/report?reportId=5_7746

