



Information, Communications
Technology and Post Authority of
Mongolia

ICT development of Mongolia

Amgalanbat Batsuren
Director General of Policy and Planning
Department

United Nations ESCAP
Expert Group Meeting on Emerging ICT Developments and Opportunities
for Enhancing Cooperation for Regional Connectivity
Bangkok, Thailand



CONTENT

- **Current situation of ICT Sector of Mongolia**
- **Policy and Regulation**
- **Initiative for ICT Cluster Development in Mongolia**

Country overview



- Area: 1.5 M km² between Russia and China
- Population: 2.7 M (2010) in Ulaanbaatar 1.0 M
- Geography: mountains, forest, steppe, desert
- Political system: Great Hural (Parliament), President
- Administration: Ulaanbaatar and 21 provinces
- Literacy rate: 97.30%
- Membership: UN, ESCAP, WTO, ITU, APT, etc



United Nations ESCAP

Expert Group Meeting on Emerging ICT Developments and Opportunities
for Enhancing Cooperation for Regional Connectivity

Bangkok, Thailand

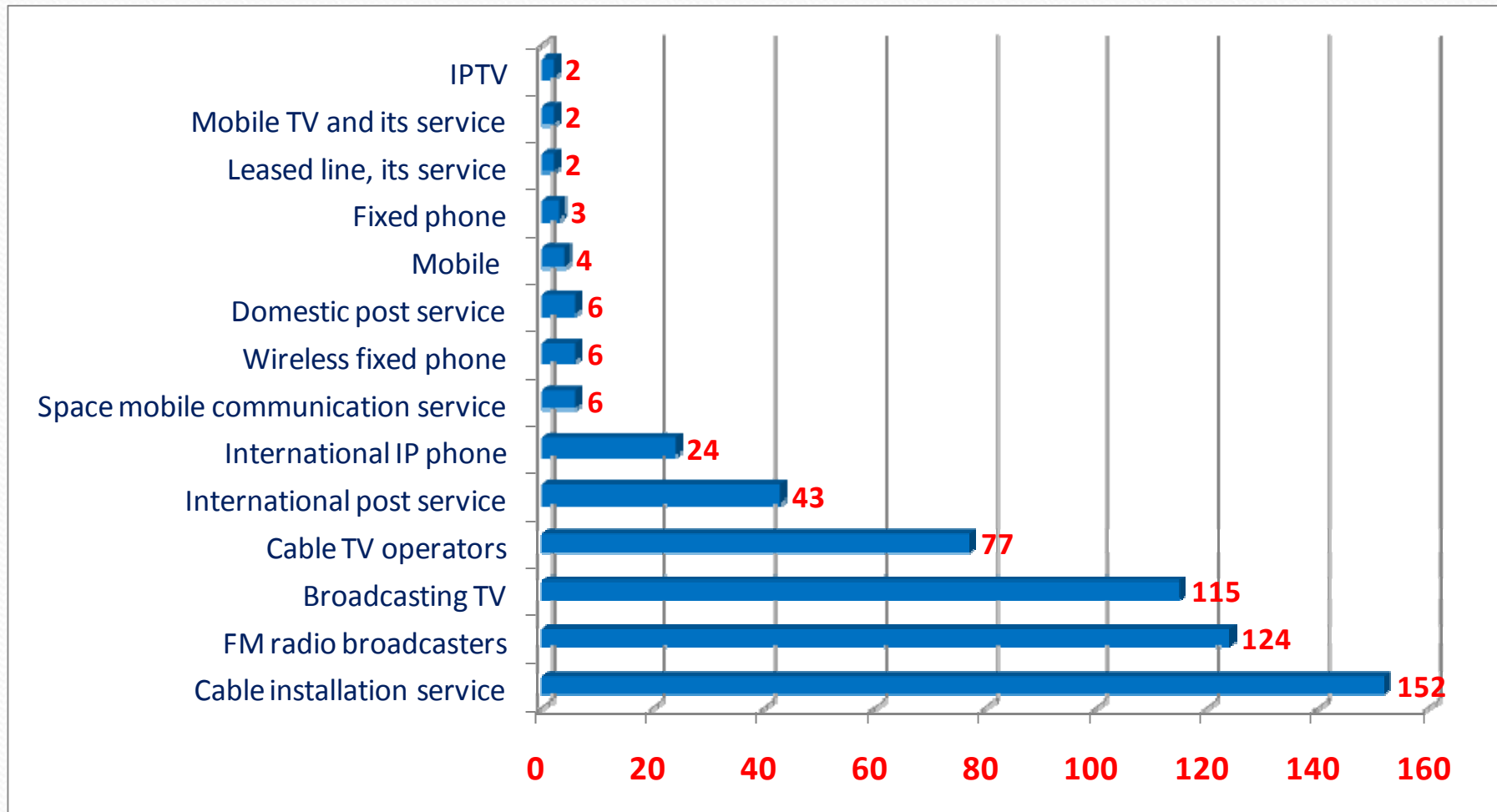


Information, Communications
Technology and Post Authority of
Mongolia

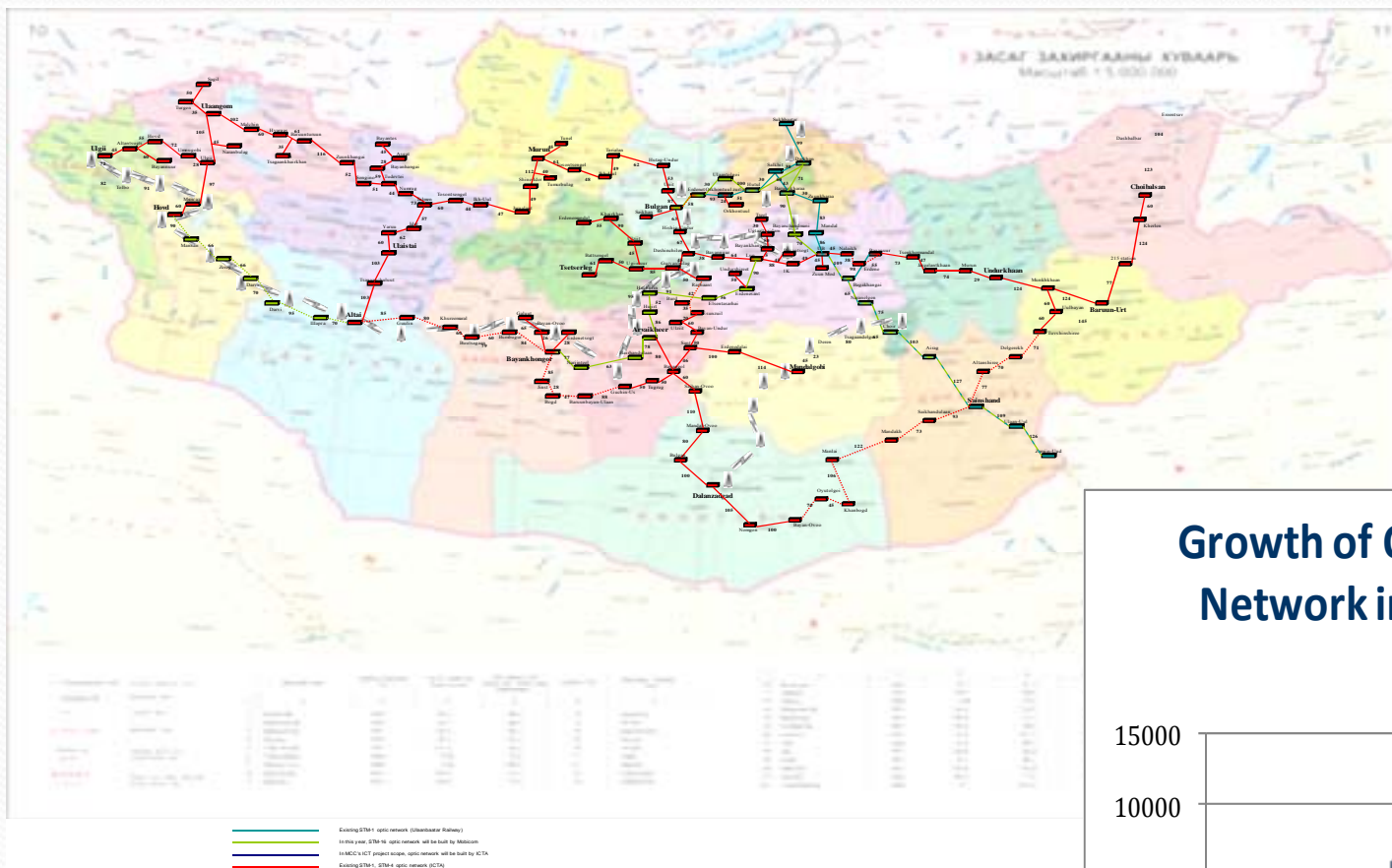
Current situation of ICT Sector of Mongolia

- Number of ICT providers
- Optical fiber network
- Broadcasting industry
- Mobile coverage
- ICT statistics indicators

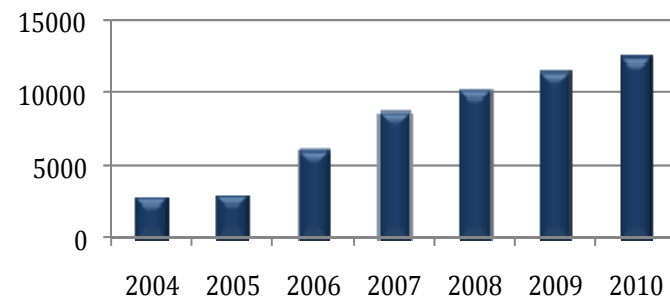
Number of ICT providers /2010/



Optical fiber network



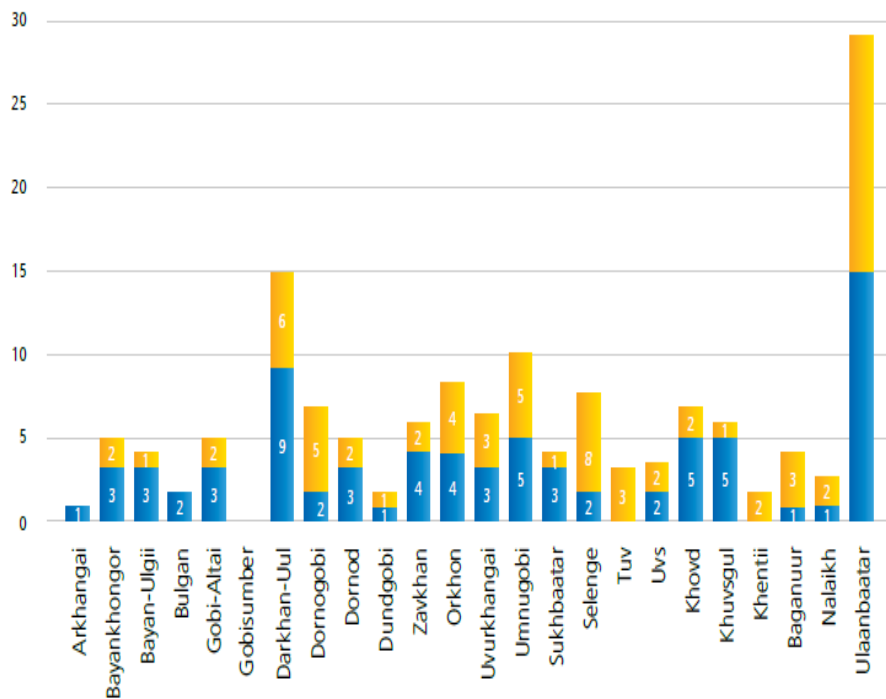
Growth of Optical Fiber Network in Mongolia



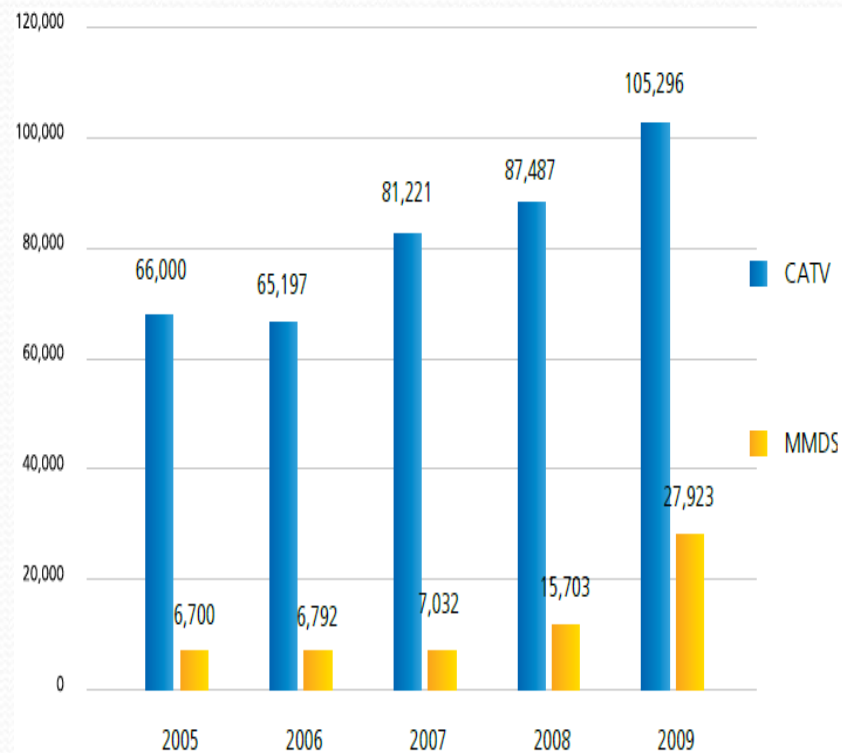
Broadcasting

TV broadcasting

TV broadcasting in Mongolia started in 1967. Nationwide public TV broadcasting started transmission in 1992 by C-Band. Since May 2010, Mongolia has shifted to Ku-band, which allows broadcasting public and commercial TV channels nationwide.



Graph 20. Distribution of TV and Cable TV in aimags of Mongolia



Graph 21. Cable and MMDS Television subscribers

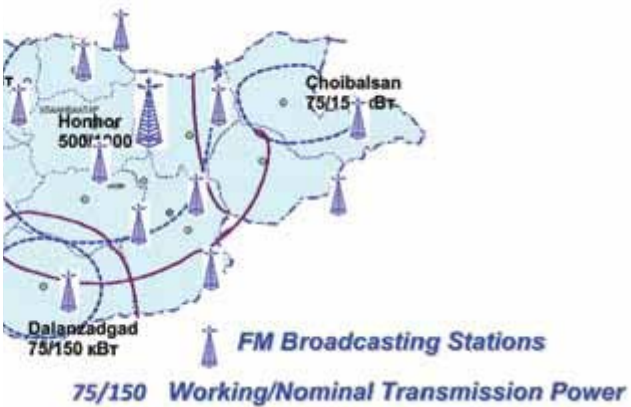
预览已结束，完整报告链接和二维码如下：

https://www.yunbaogao.cn/report/index/report?reportId=5_8024

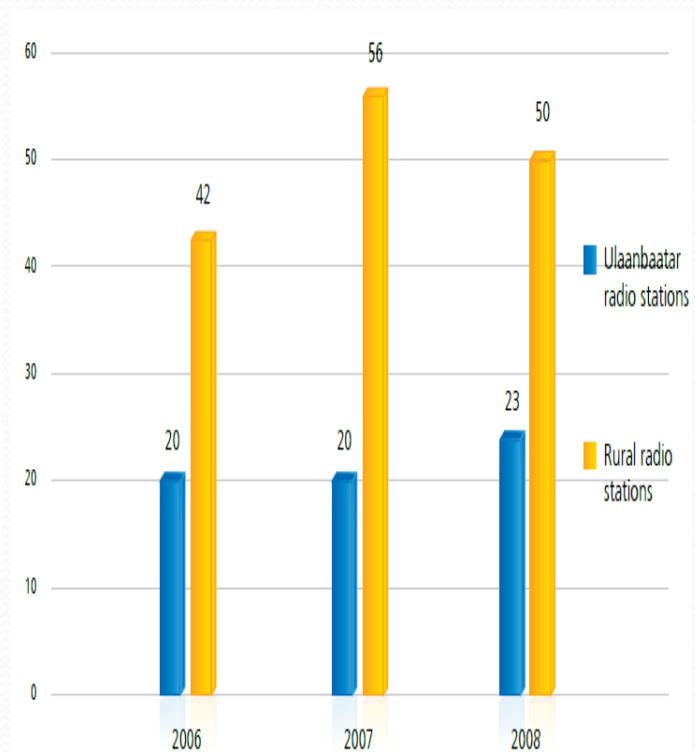


roadcasting

of the National Public Radio Broadcaster are transmitted
itory of Mongolia, covering all aimags and soum centers.



verage areas of NPRB



Graph 23. Radio stations