




URBAN SECTOR STUDIES AND CAPACITY BUILDING FOR KHARTOUM STATE



UN HABITAT
FOR A BETTER URBAN FUTURE

Copyright © United Nations Human Settlements Programme (UN-HABITAT), 2009
International Guidelines on Decentralisation and Access to Basic Services for all

Photographs © Fernando Murillo and Solomon Mwangi / UN-HABITAT

Sketches © Fernando Murillo

URBAN SECTOR STUDIES AND CAPACITY BUILDING FOR KHARTOUM STATE



ACKNOWLEDGEMENT

Copyright © United Nations Human Settlements Programme (UN-HABITAT), 2009
International Guidelines on Decentralisation and Access to Basic Services for all

All rights reserved
UNITED NATIONS HUMAN SETTLEMENTS PROGRAMME
P.O. Box 30030, GPO, Nairobi, 00100, Kenya
Tel.: +254 (20) 762 3120,
Fax: +254 (20) 762 4266/4267/4264/3477/4060
E-mail: alain.kanyinda@unhabitat.org, infohabitat@unhabitat.org
www.unhabitat.org

DISCLAIMER

The designations employed and the presentation of material in this publication do not imply the expression of any opinion whatsoever on the part of the Secretariat of the United Nations concerning the legal status of any country, territory, city or area or of its authorities, or concerning the delimitation of its frontiers or boundaries or regarding its economic system or degree of development. The analysis, conclusions and recommendations of this publication do not necessarily reflect the views of the United Nations Human Settlements Programme (UN-HABITAT), the Governing Council of UN-HABITAT or its Member States. Excerpts may be reproduced without authorization, on condition that the source is indicated.

HS/1214/09E
ISBN Number: 978-92-1-132181-4

Primary authors: Fernando Murillo, Salah Mohamoud Osman, Hag Adam H. El Tahir, Abdalla Kafeel, Khadeiga M. Osman, Burhan El Ghazali, Abdel Rahman Mustafa.

Additional authors: Ali El Faramawy, Gulelat Kebede and Mohamed El Mubarak

Editor: Edward Miller

For further information regarding this publication please contact: abdelrahman.mustafa@undp.org

Layout: Eugene Papa and Jinita Shah

Sponsors: UN HABITAT - European Commission (EC)


Printing: United Nations Office at Nairobi (UNON), Publishing Services Section, ISO 14001:2004 - certified

TABLE OF CONTENTS

Acknowledgement.....	2
Acronyms	6
Foreword	7
1. Summary	9
2. Background	13
3. Policy impact assessment	19
4. Diagnosis of urban-rural poverty	25
5. Pro-poor recommendations.....	31
6. Action plan.....	33
7. Capacity-building goals and action plan.....	45
8. Monitoring and evaluation frameworks	49
9. Urban planning and development frameworks.....	51
10. Final remarks	53
11. Bibliography	57
12. List of interviews and meetings.....	60

LIST OF FIGURES


Figure 1	Administrative map of Sudan
Figure 2	Khartoum urban and rural population
Figure 3	Rural villages in Khartoum State
Figure 4	Mc Lean plan location, 1912
Figure 5	Dioxidais plan, 1960
Figure 6	Mefit plan, 1975
Figure 7	Expansion of Khartoum, 1920-1981
Figure 8	Squatter areas in Khartoum, 1985
Figure 9	Dioxidais and Mustafa Structural Plan, 1990.
Figure 10	Strategies to deal with squatter areas 1990-2001
Figure 11	The last master plan. 2000-2007
Figure 12	Comparison of master plan and metropolitan expansion
Figure 13	The relationship among density, income, and expenditures



- Figure 14 Map showing integration of old villages
- Figure 15 Neighbourhood regularization
- Figure 16 Map and view of Dar Al Salam projects
- Figure 17 Example of project from the Housing Development Fund
- Figure 18 Road network connecting different areas of Khartoum
- Figure 19 Land price map (2008)
- Figure 20 Factors shaping poverty in Khartoum
- Figure 21 Location of IDP camps
- Figure 22 Expenditure categories as average percentage of household incomes (IDPs and squatters)
- Figure 23 Khartoum urban poverty map
- Figure 24 IDPs in refugee camps
- Figure 25 Squatter areas
- Figure 26 Urban villages
- Figure 27 High density, low income
- Figure 28 Low density, low income
- Figure 29 What are the problems?
- Figure 30 Summary pro-poor policies
- Figure 31 Pro-poor action map
- Figure 32 Example of digging machines that contaminate the groundwater
- Figure 33 Map of vulnerable flooding areas for action and scenes of flooding.
- Figure 34 A view of potential recreational areas taking advantage of natural amenities.
- Figure 35 Areas proposed to locate multi-modal transport subcenters: Cross between the river and the highways
- Figure 36 Example of adding extra rooms for renting in poor neighborhoods
- Figure 37 Capacity-building action plan.
- Figure 38 Summary of capacity-building principles
- Figure 37 Major bottleneck in urban planning and development
- Figure 40 Aerial view of Khartoum
- Figure 41 Khartoum historical legacy

LIST OF TABLES

Table 1	Comparison of Ishash Falata to Ingaz relocation project
Table 2	Policy impact analysis
Table 3	Comparative analysis of successive master plans
Table 4	Statistics of incorporation of adjacent villages into the urban fabric.
Table 5	Development rates in sites and services projects 1959-2005
Table 6	Summary of achievements of the official response to squatters and IDPs 1990-2005
Table 7	Categories of the urban poor (2008)
Table 8	Summary of major problems and policy impact analysis
Table 9	Urban problems identified and programme response
Table 10	Proposals for the different categories of the urban poor



ACRONYMS

IDP	internally displaced person
ILO	International Labour Organization
NGO	non-governmental organization
UN	United Nations
UNCHS	United Nations Centre for Human Settlements
UNDP	United Nations Development Programme
UNEP	United Nations Environmental Programme
UNESCO	United Nations Educational, Scientific and Cultural Organization
UN-HABITAT	United Nations Human Settlements Programme
UNHCR	United Nations High Commissioner for Refugees
UNRISD	United Nations Research Institute for Social Development
UNIDO	United Nations Industrial Development Organization
WHO	World Health Organization

预览已结束，完整报告链接和二维码如下：

https://www.yunbaogao.cn/report/index/report?reportId=5_19122

