



REGISTRATION STATUS



POPULATION DISTRIBUTION



\* As of September 2020, a COR/UNHCR revision of the South Sudanese estimated population in Khartoum resulted via reduction of 91,886 individual

<sup>1</sup> Commission of Refugees

<sup>2</sup> Immigration and Passport Police | Govt: Government

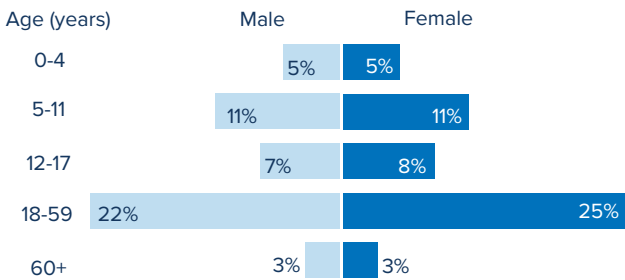
■ Biometric registration (44%)

■ IPP Registered and/or Govt estimation (56%)

■ Out-of-camp registered with UNHCR/COR (44%)

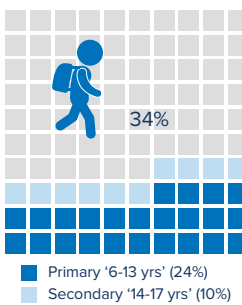
■ Out-of-camp - IPP registered and/or Govt estimation (56%)

AGE-GENDER BREAKDOWN<sup>3</sup>

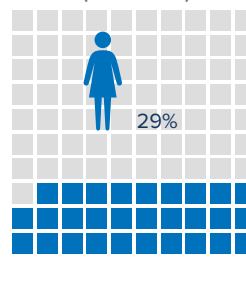


<sup>3</sup> Population distribution statistics are based on registered individuals only

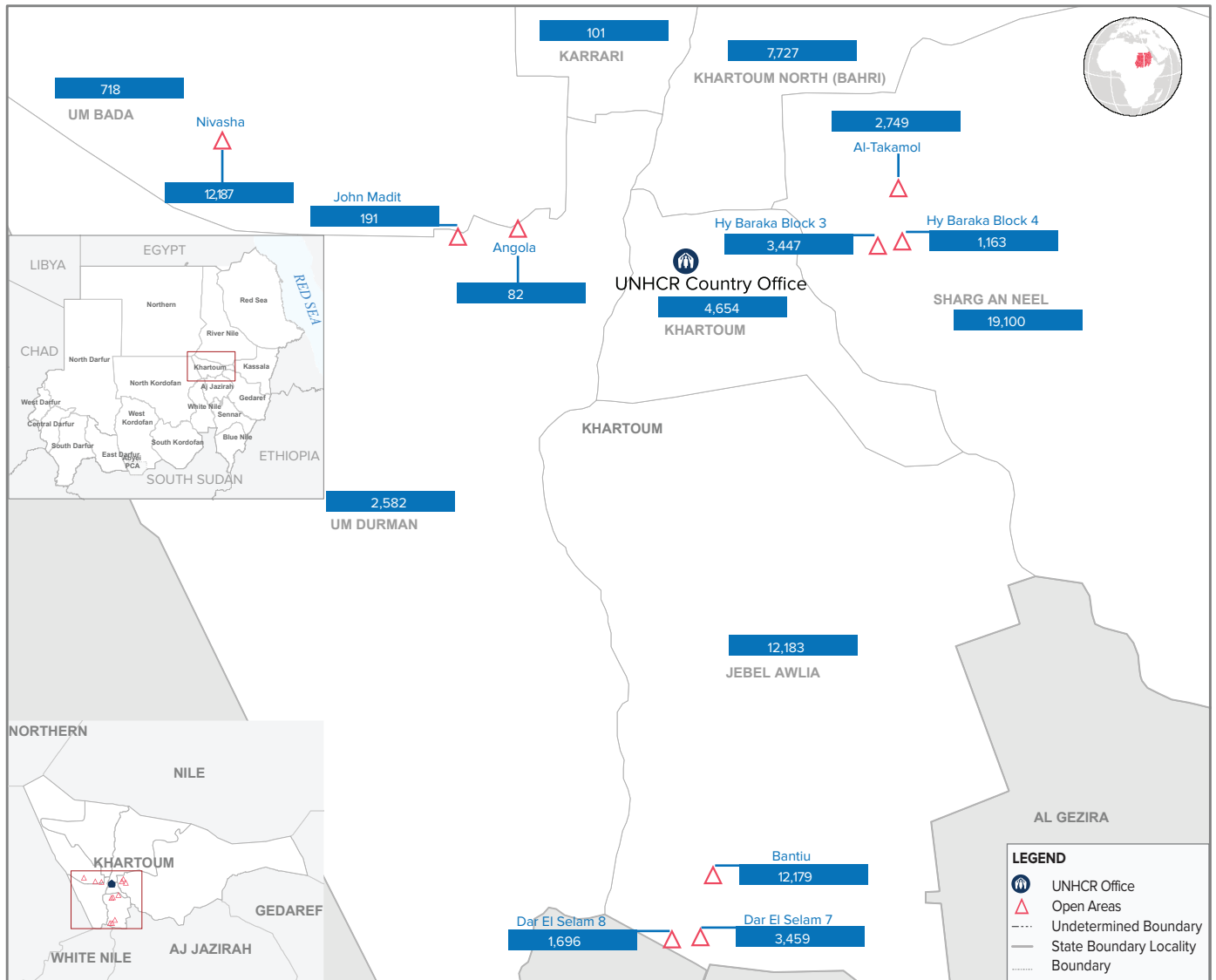
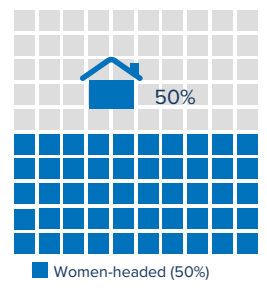
SCHOOL-AGE CHILDREN (6-17 YRS)<sup>3</sup>



REPRODUCTIVE-AGE WOMEN/GIRLS (13-49 YRS)<sup>3</sup>



HOUSEHOLD DISTRIBUTION<sup>3</sup>



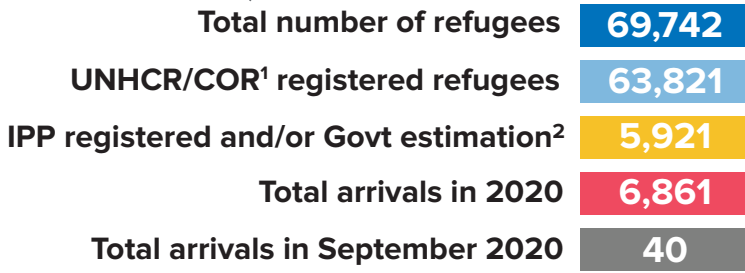
The boundaries and names shown and the designations used on this map do not imply official endorsement or acceptance by the United Nations.

## POPULATION FIGURES BY LOCALITY

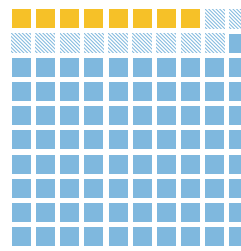
Locality	Total refugees from South Sudan				By Data Source			
	Previous population as of 31 August 2020	Increases		Decreases	Current population as of 30 September 2020	UNHCR/COR registered refugees		IPP registered & Unregistered
		New arrivals (Inds)	Other increases (Inds)	Individuals		Individually registered	HH pre- registration	
JEBEL AWLIA	87,583	"	"	57,566	30,017	29,517	"	500
SHARG AN NEEL	57,635	"	11,304		68,939	26,459	"	42,480
UM BADA	38,928	"	"	38,210	718	718	"	"
UM DURMAN	31,244	"	1,996		33,240	15,042	"	18,198
KHARTOUM NORTH (BAHRI)	28,265	"	"	19,038	9,227	7,727	"	1,500
KHARTOUM	20,946	"	"	13,767	7,179	4,654	"	2,525
KARRARI	19,206	"	23,395	"	42,601	101	"	42,500
<b>TOTAL</b>	<b>283,807</b>	<b>"</b>	<b>36,695</b>	<b>128,581</b>	<b>191,921</b>	<b>84,218</b>	<b>"</b>	<b>107,703</b>

## AGE-GENDER BREAKDOWN OF POPULATION IN CAMP

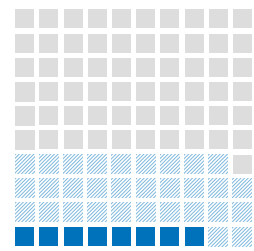
CAMPS	0-4			5-11			12-17			18-59			60+			GRAND TOTAL		
	F	M	Total	F	M	Total	F	M	Total	F	M	Total	F	M	Total	F	M	Total
AL TAKAMOL	111	122	233	290	280	570	255	208	463	714	595	1,309	77	97	174	1,447	1,302	2,749
HY BARAKA BLOCK 3	151	143	294	347	368	715	287	264	551	868	764	1,632	80	175	255	1,733	1,714	3,447
HY BARAKA BLOCK 4	63	77	140	124	136	260	116	99	215	303	183	486	24	38	62	630	533	1,163
BANTIU	701	666	1,367	1,356	1,368	2,724	1,067	1,030	2,097	2,984	2,246	5,230	414	393	807	6,522	5,703	12,225
DAR EL SELAM 7	166	172	338	366	374	740	290	269	559	902	684	1,586	111	125	236	1,835	1,624	3,459
DAR EL SELAM 8	78	76	154	170	199	369	154	169	323	437	301	738	48	64	112	887	809	1,696
ANGOLA	3	1	4	1	7	8	5	9	14	27	16	43	4	9	13	40	42	82
NIVASHA	721	713	1,434	1,306	1,315	2,621	934	959	1,893	3,019	2,318	5,337	444	458	902	6,424	5,763	12,187
JOHN MADIT	13	14	27	21	18	39	12	16	28	52	34	86	6	5	11	104	87	191
<b>TOTAL</b>	<b>2,007</b>	<b>1,984</b>	<b>3,991</b>	<b>3,981</b>	<b>4,065</b>	<b>8,046</b>	<b>3,120</b>	<b>3,023</b>	<b>6,143</b>	<b>9,306</b>	<b>7,141</b>	<b>16,447</b>	<b>1,208</b>	<b>1,364</b>	<b>2,572</b>	<b>19,622</b>	<b>17,577</b>	<b>37,199</b>



REGISTRATION STATUS



POPULATION DISTRIBUTION

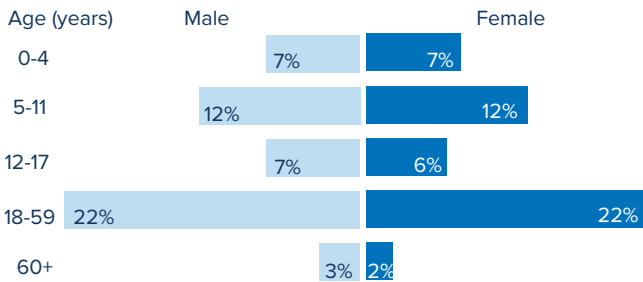


<sup>1</sup> Commission of Refugees

<sup>2</sup> Immigration and Passport Police | Govt: Government

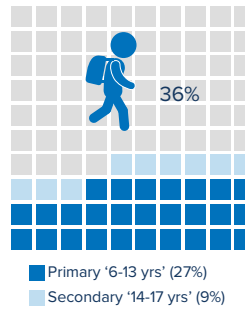
■ Biometric registration (81%)  
■ Household Pre-Registration (11%)  
■ IPP Registered and/or Govt estimation (8%)  
■ Camp population registered with UNHCR/COR (61%)  
■ Out-of-camp registered with UNHCR/COR (31%)  
■ Out-of-camp - IPP registered and/or Govt estimation (8%)

AGE-GENDER BREAKDOWN<sup>3</sup>

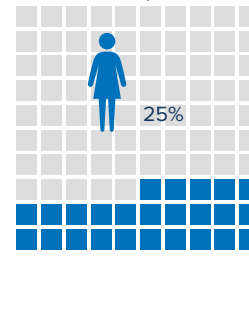


<sup>3</sup> Population distribution statistics are based on registered individuals only

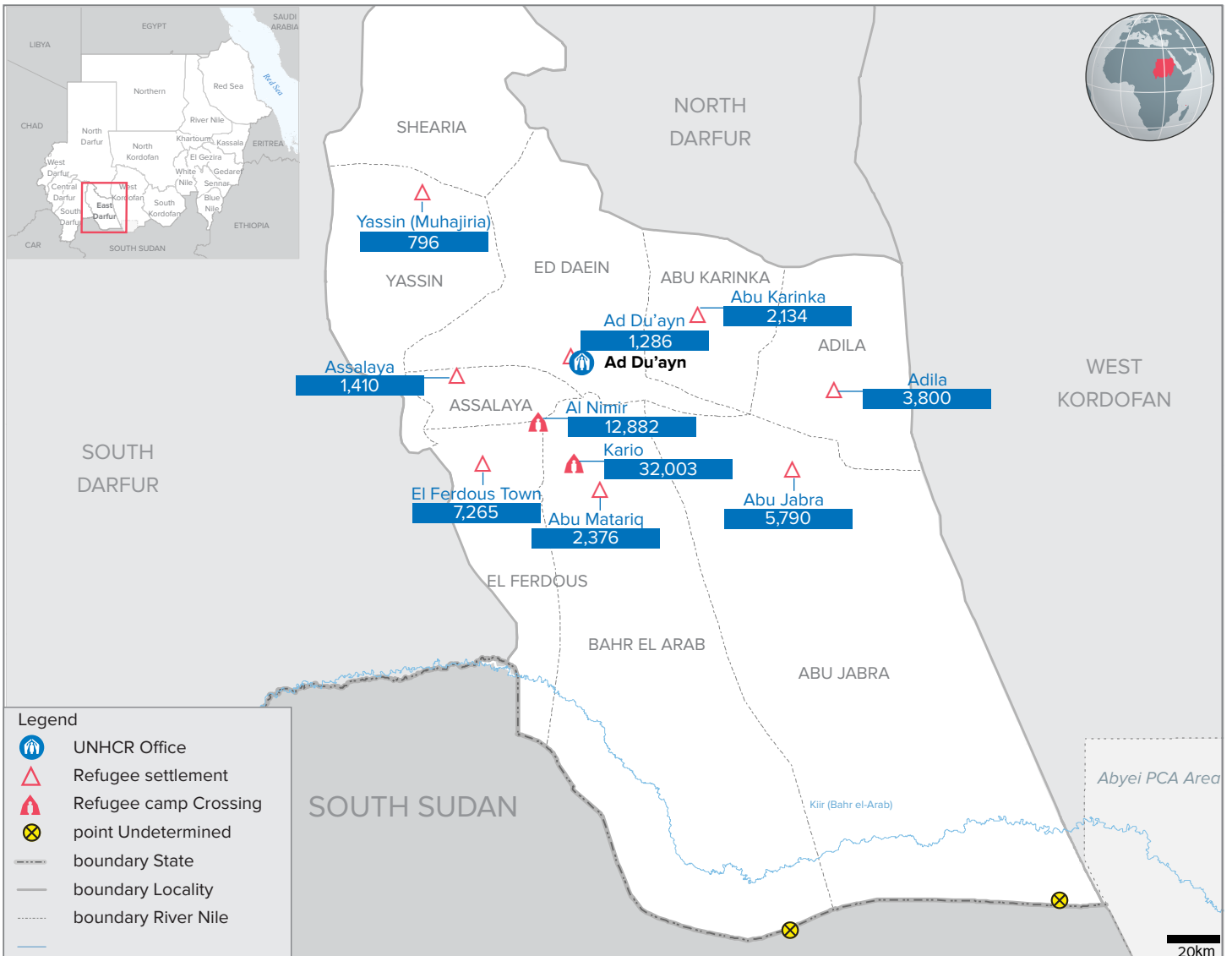
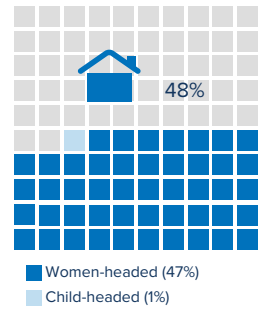
SCHOOL-AGE CHILDREN (6-17 YRS)<sup>3</sup>



REPRODUCTIVE- AGE WOMEN/GIRLS (13-49 YRS)<sup>3</sup>



HOUSEHOLD DISTRIBUTION<sup>3</sup>



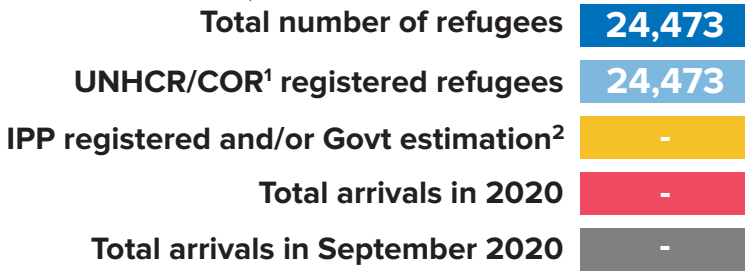
The boundaries and names shown and the designations used on this map do not imply official endorsement or acceptance by the United Nations.

**POPULATION FIGURES BY LOCALITY**


Locality	Total refugees from South Sudan				By Data Source			
	Previous population as of 31 August 2020	Increases		Decreases	Current population as of 30 September 2020	UNHCR/COR registered refugees		IPP registered & Unregistered
		New arrivals (Inds)	Other increases (Inds)	Individuals		Individually registered	HH pre- registration	
BAHR AL ARAB	34,339	40	•	•	34,379	28,244	4,163	1,972
AD DU'AYN	1,286	•	•	•	1,286	29	1,257	•
ABU JABRAH	5,790	•	•	•	5,790	5,506	284	•
ASSALAYA	14,292	•	•	•	14,292	11,101	525	2,666
ADILA	3,800	•	•	•	3,800	2,830	970	•
AL FIRDOUS	7,264	•	1	•	7,265	5,934	578	753
ABU KARINKA	2,134	•	•	•	2,134	1,784	•	350
YASSIN	796	•	•	•	796	616	•	180
<b>TOTAL</b>	<b>69,701</b>	<b>40</b>	<b>1</b>	<b>•</b>	<b>69,742</b>	<b>56,044</b>	<b>7,777</b>	<b>5,921</b>

**AGE-GENDER BREAKDOWN OF POPULATION IN CAMP**


CAMPS	0-4			5-11			12-17			18-59			60+			GRAND TOTAL		
	F	M	Total	F	M	Total	F	M	Total	F	M	Total	F	M	Total	F	M	Total
AL NIMIR	994	977	1,971	1,658	1,625	3,283	1,036	1,019	2,055	3,012	2,151	5,163	247	163	410	6,947	5,935	12,882
KARIO	2,079	2,281	4,360	3,618	3,937	7,555	1,879	2,337	4,216	6,818	7,331	14,149	664	1,059	1,723	15,058	16,945	32,003
<b>TOTAL</b>	<b>3,073</b>	<b>3,258</b>	<b>6,331</b>	<b>5,276</b>	<b>5,562</b>	<b>10,838</b>	<b>2,915</b>	<b>3,356</b>	<b>6,271</b>	<b>9,830</b>	<b>9,482</b>	<b>19,312</b>	<b>911</b>	<b>1,222</b>	<b>2,133</b>	<b>22,005</b>	<b>22,880</b>	<b>44,885</b>



REGISTRATION STATUS



POPULATION DISTRIBUTION



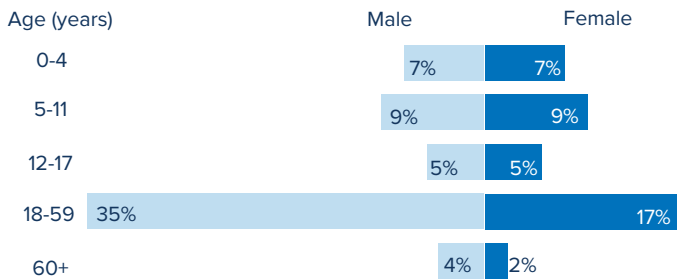
<sup>1</sup> Commission of Refugees

<sup>2</sup> Immigration and Passport Police | Govt: Government

■ Biometric registration (100%)

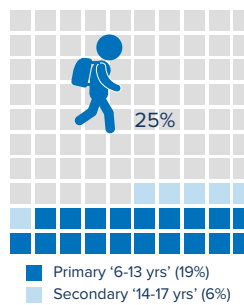
■ Out-of-camp registered with UNHCR/COR (100%)

AGE-GENDER BREAKDOWN<sup>3</sup>

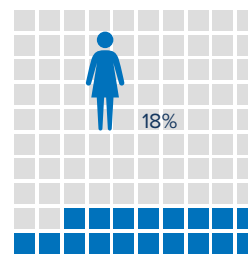


<sup>3</sup> Population distribution statistics are based on registered individuals only

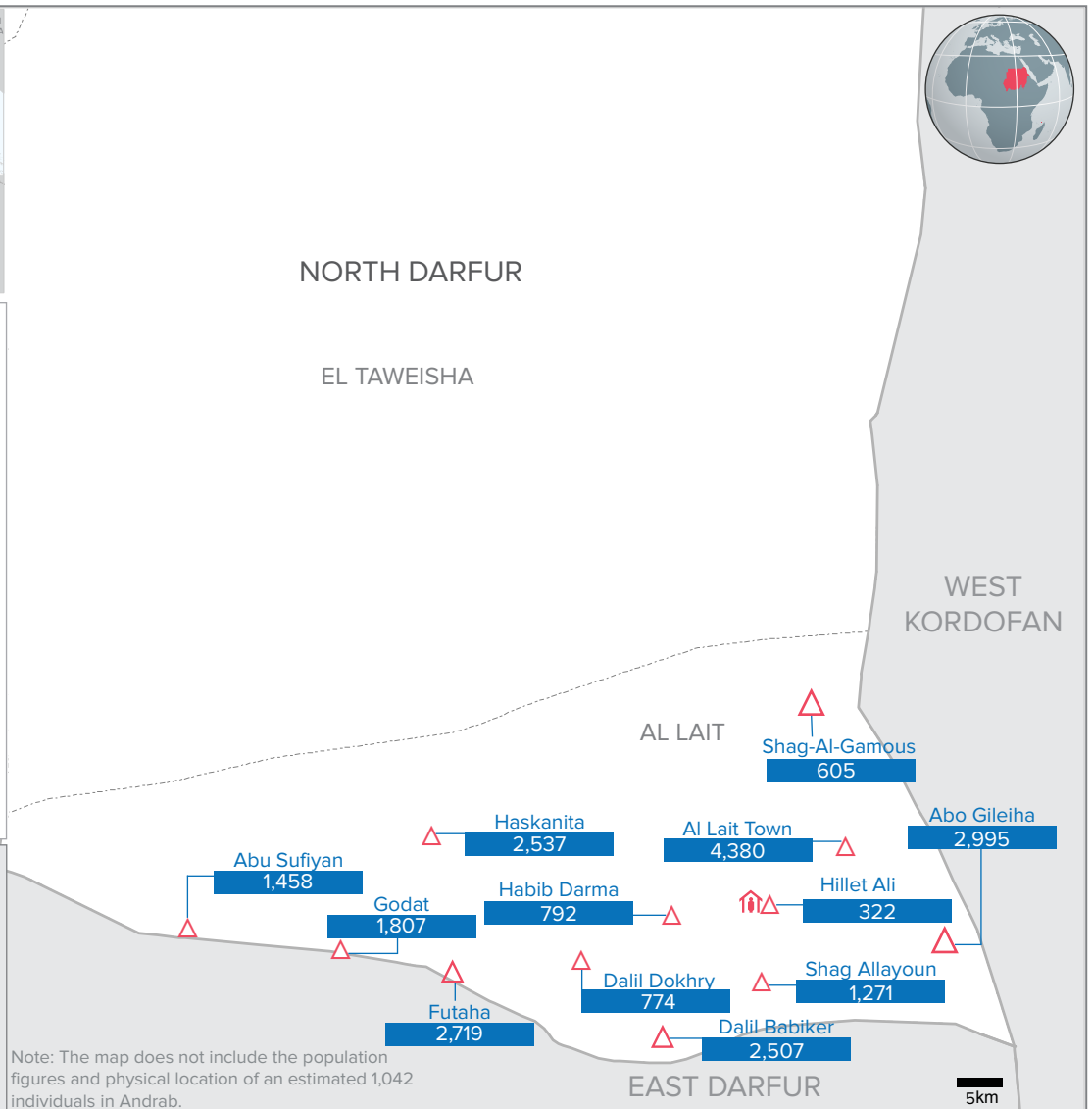

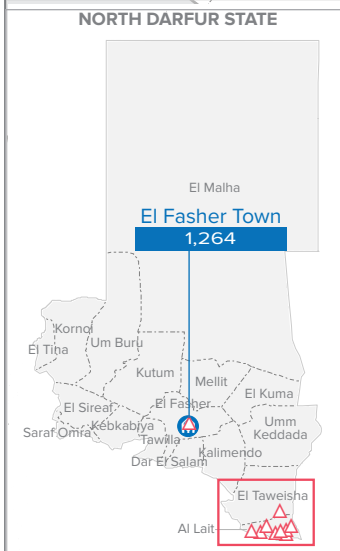
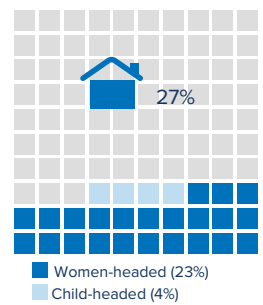
SCHOOL-AGE CHILDREN (6-17 YRS)<sup>3</sup>



REPRODUCTIVE- AGE WOMEN/GIRLS (13-49 YRS)<sup>3</sup>



HOUSEHOLD DISTRIBUTION<sup>3</sup>

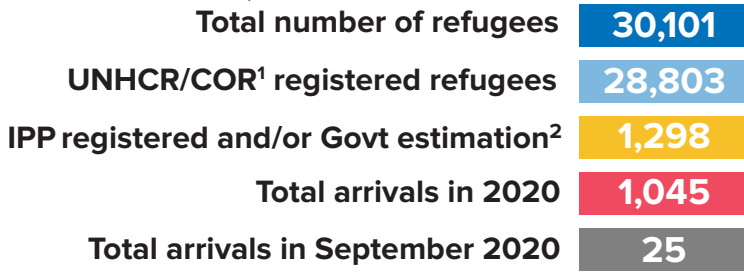


Note: The map does not include the population figures and physical location of an estimated 1,042 individuals in Andrab.

The boundaries and names shown and the designations used on this map do not imply official endorsement or acceptance by the United Nations.

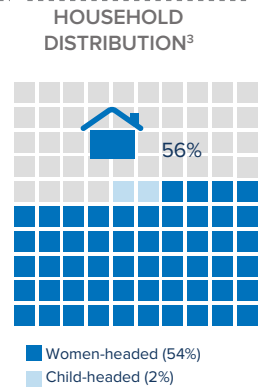
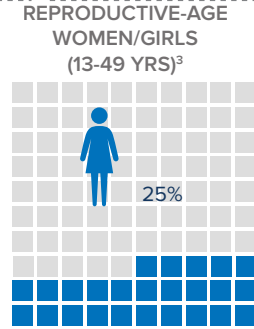
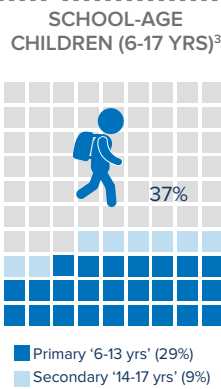
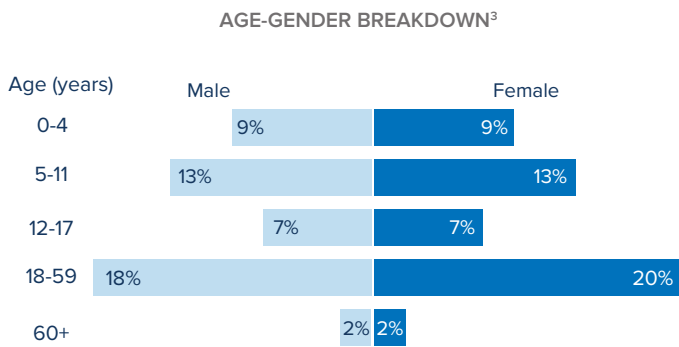
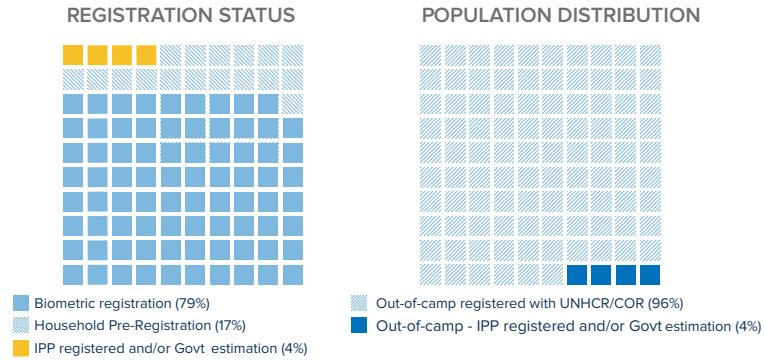
## POPULATION FIGURES BY LOCALITY

Locality	Total refugees from South Sudan				By Data Source			
	Previous population as of 31 August 2020	Increases		Decreases	Current population as of 30 September 2020	UNHCR/COR registered refugees		IPP registered & Unregistered
		New arrivals (Inds)	Other increases (Inds)	Individuals		Individually registered	HH pre- registration	
AL LAIT	23,209	€	€	€	23,209	23,209	€	€
AL FASHER	1,264	€	€	€	1,264	1,264	€	€
<b>TOTAL</b>	<b>24,473</b>	€	€	€	<b>24,473</b>	<b>24,473</b>	€	€

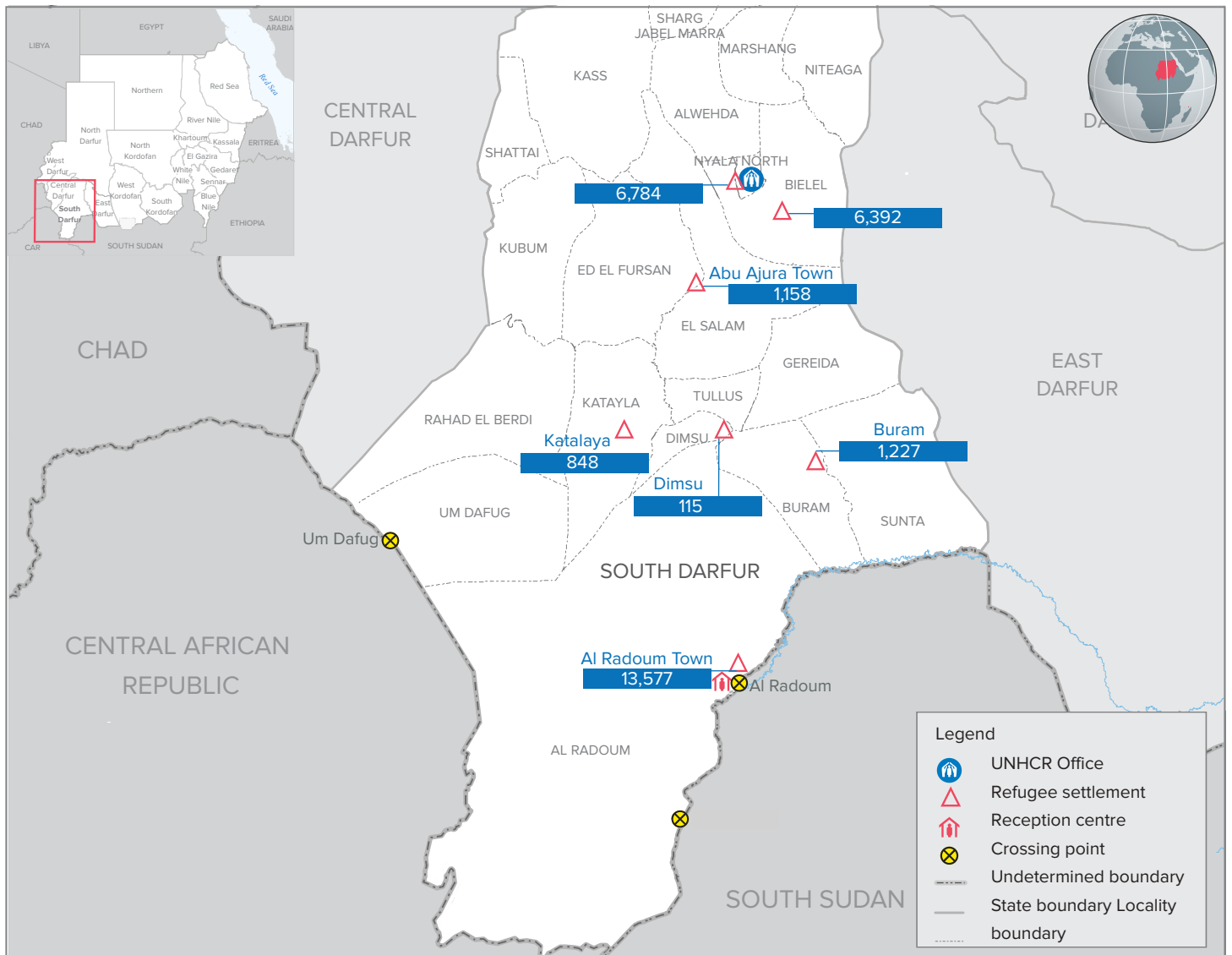


<sup>1</sup> Commission of Refugees

<sup>2</sup> Immigration and Passport Police | Govt: Government



<sup>3</sup> Population distribution statistics are based on registered individuals only



The boundaries and names shown and the designations used on this map do not imply official endorsement or acceptance by the United Nations.

## POPULATION FIGURES BY LOCALITY

Locality	Total refugees from South Sudan				By Data Source			
	Previous population	Increases		Decreases	UNHCR/COR registered refugees		IPP registered & Unregistered	
	as of 31 August 2020	New arrivals (Inds)	Other increases (Inds)	Individuals	as of 30 September 2020	Individually registered		HH pre-registration
AL RADOUM	13,552	25	0	0	13,577	13,381	0	196
NYALA	6,784	-	-	-	6,784	2,851	3,933	-
BELIEL	6,392	-	-	-	6,392	5,980	-	412
AS SALAM - SD	1,158	0	0	0	1,158	825	86	247
BURAM	1,227	0	0	0	1,227	784	0	443
KATEILA	848	0	0	0	848	0	848	0
DAMSO	115	0	0	0	115	0	115	0
<b>TOTAL</b>	<b>30,076</b>	<b>25</b>	<b>0</b>	<b>0</b>	<b>30,101</b>	<b>23,821</b>	<b>4,982</b>	<b>1,298</b>

预览已结束，完整报告链接和二维码如下：

[https://www.yunbaogao.cn/report/index/report?reportId=5\\_17635](https://www.yunbaogao.cn/report/index/report?reportId=5_17635)



云报告  
<https://www.yunbaogao.cn>

云报告  
<https://www.yunbaogao.cn>

云报告  
<https://www.yunbaogao.cn>